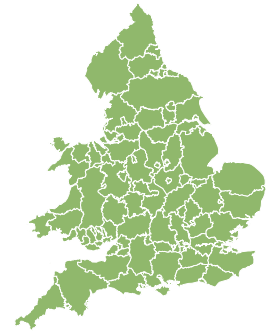
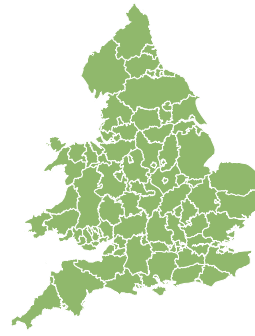
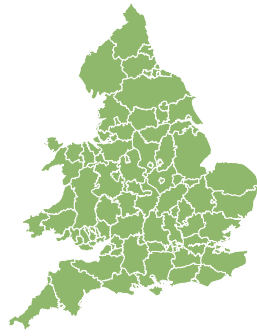
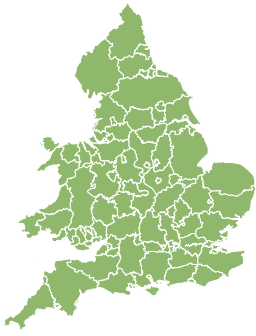


Flood Guidance Statement

10:30hrs Monday 16 May 2022



Monday

16 May 2022 10:30-23:59
Trend since last FGS

Decreased ↓

Tuesday

17 May 2022

Steady →

Wednesday

18 May 2022

Steady →

Thursday

19 May 2022

Increased ↑

Friday


20 May 2022

Steady →

Minor surface water impacts are possible during Monday afternoon and also during Wednesday evening overnight into Thursday across parts of England and Wales. The overall flood risk is VERY LOW.

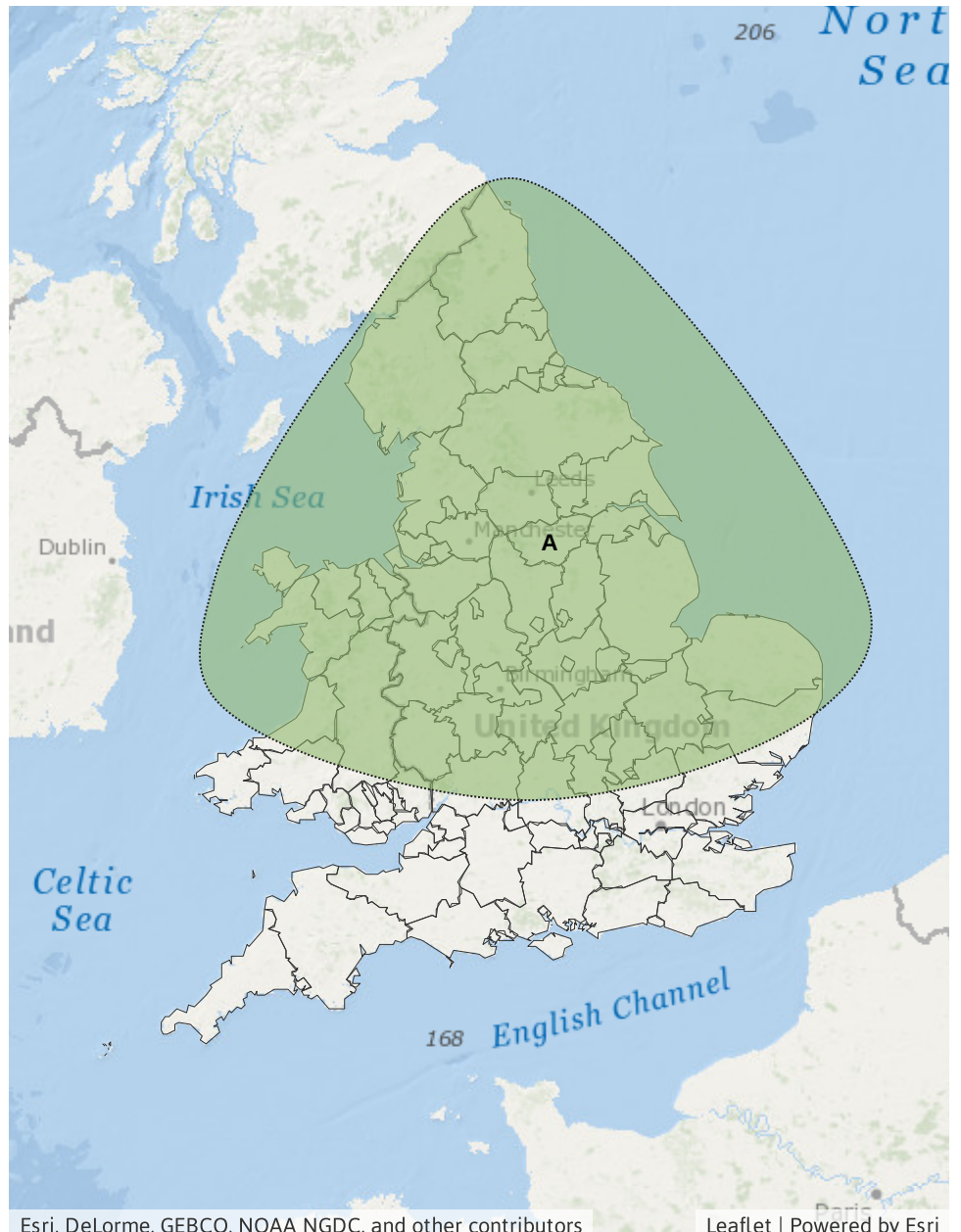
Specific Areas of Concern Map 1: Monday 16 May 2022

RISK AREA A
Impact **MINOR**
Likelihood **LOW**



Source Surface
Likely duration 1 Day

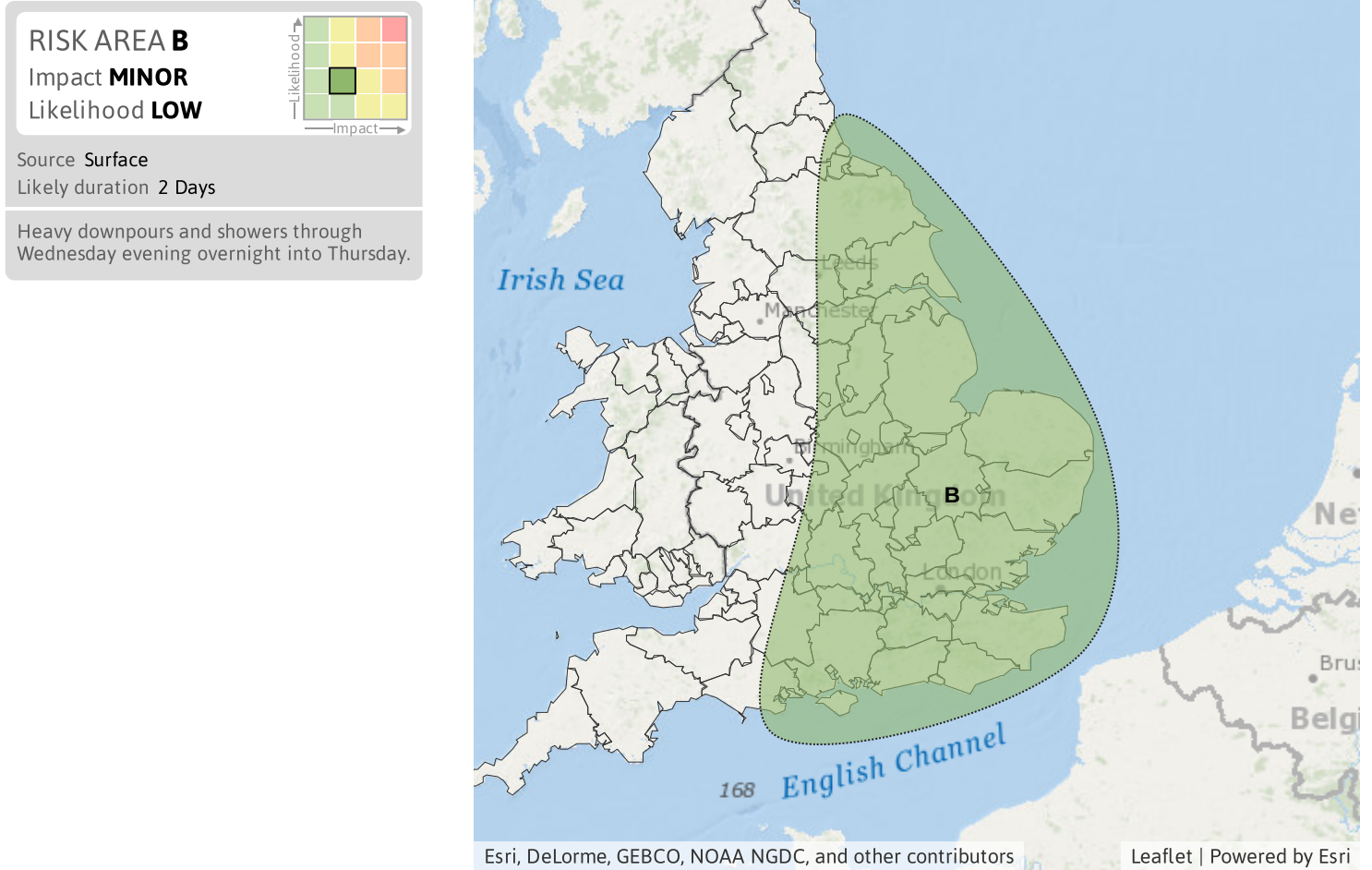
Risk of heavy showers/thunderstorms mainly during Monday afternoon.



Esri, DeLorme, GEBCO, NOAA NGDC, and other contributors

Leaflet | Powered by Esri

Specific Areas of Concern Map 2: Wednesday 18 and Thursday 19 May 2022



Assessment of flood risk



Surface water

The surface water flood risk is VERY LOW.

Heavy showers are expected to continue today (Monday) and a further area of heavy rain and showers is expected on Wednesday evening into Thursday. These could lead to some minor surface water flooding impacts which could include localised flooding from urban and fast responding smaller watercourses/catchments, drains, channels and flooding from overland flow.

Refer to the Specific Areas of Concern Maps.



Rivers

The river flood risk is VERY LOW for the next five days.



Coastal/Tidal

The coastal/tidal flood risk is VERY LOW for the next five days.



Groundwater

The groundwater flood risk is VERY LOW for the next five days.

Flood risk matrix



Summary of potential impacts

MINIMAL

Isolated and minor flooding of low-lying land and roads
Isolated spray/wave on coastal promenades
Little or no disruption to travel, but wet road surfaces

MINOR

Localised flooding of land and roads
Flooding affecting individual properties
Disruption to travel and key sites in flood plans

SIGNIFICANT

Flooding affecting parts of communities
Possible danger to life and damage to buildings/structures
Disruption to travel and key sites in flood plans

SEVERE

Danger to life, severe disruption to travel
Widespread flooding affecting whole communities
Widespread disruption or loss of infrastructure
Large scale evacuation of properties possible

Next statement due **10:30hrs Tuesday 17 May 2022 (all times are local)**

Contact details **Flood Forecasting Centre Duty Hydrometeorologist - 0330 135 4400**

More information <https://www.gov.uk/government/organisations/flood-forecasting-centre>