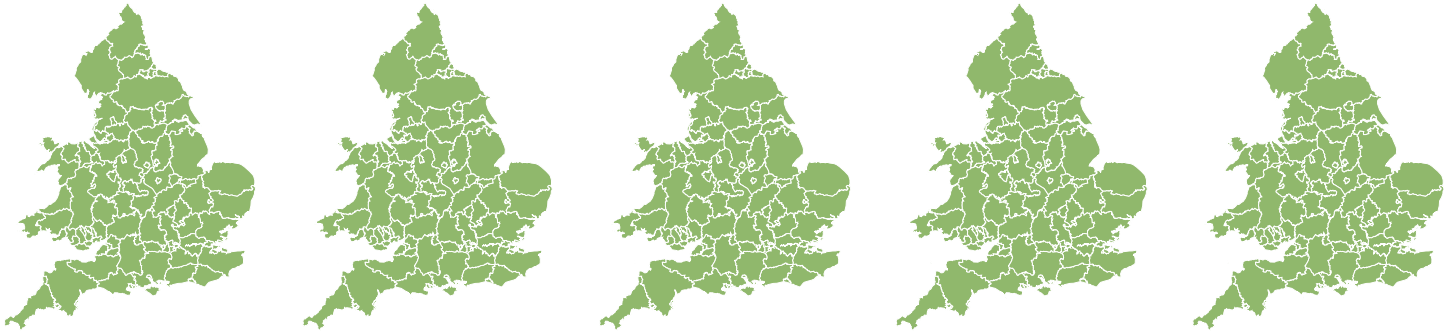


Flood Guidance Statement

10:30hrs Saturday 14 May 2022



Saturday

14 May 2022 10:30-23:59
Trend since last FGS

Increased ↑

Sunday

15 May 2022

Increased ↑

Monday

16 May 2022

Increased ↑

Tuesday

17 May 2022

Steady →

Wednesday


18 May 2022

Steady →

The overall flood risk for England and Wales for the next five days is VERY LOW.

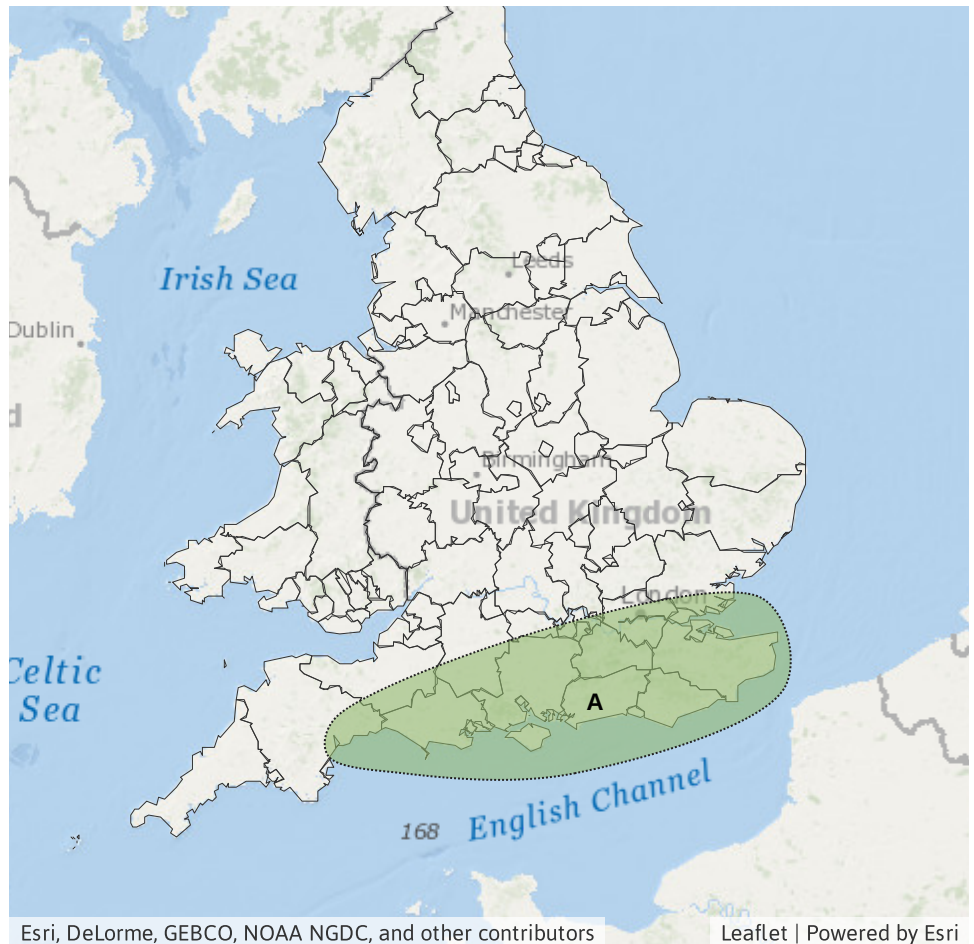
Specific Areas of Concern Map 1: Overnight Saturday 14 and Sunday 15 May 2022

RISK AREA A
Impact **MINOR**
Likelihood **LOW**



Source Surface
Likely duration 2 Days

Risk of heavy showers overnight Saturday into Sunday.

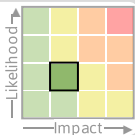


Flood Guidance Statement

10:30hrs Saturday 14 May 2022

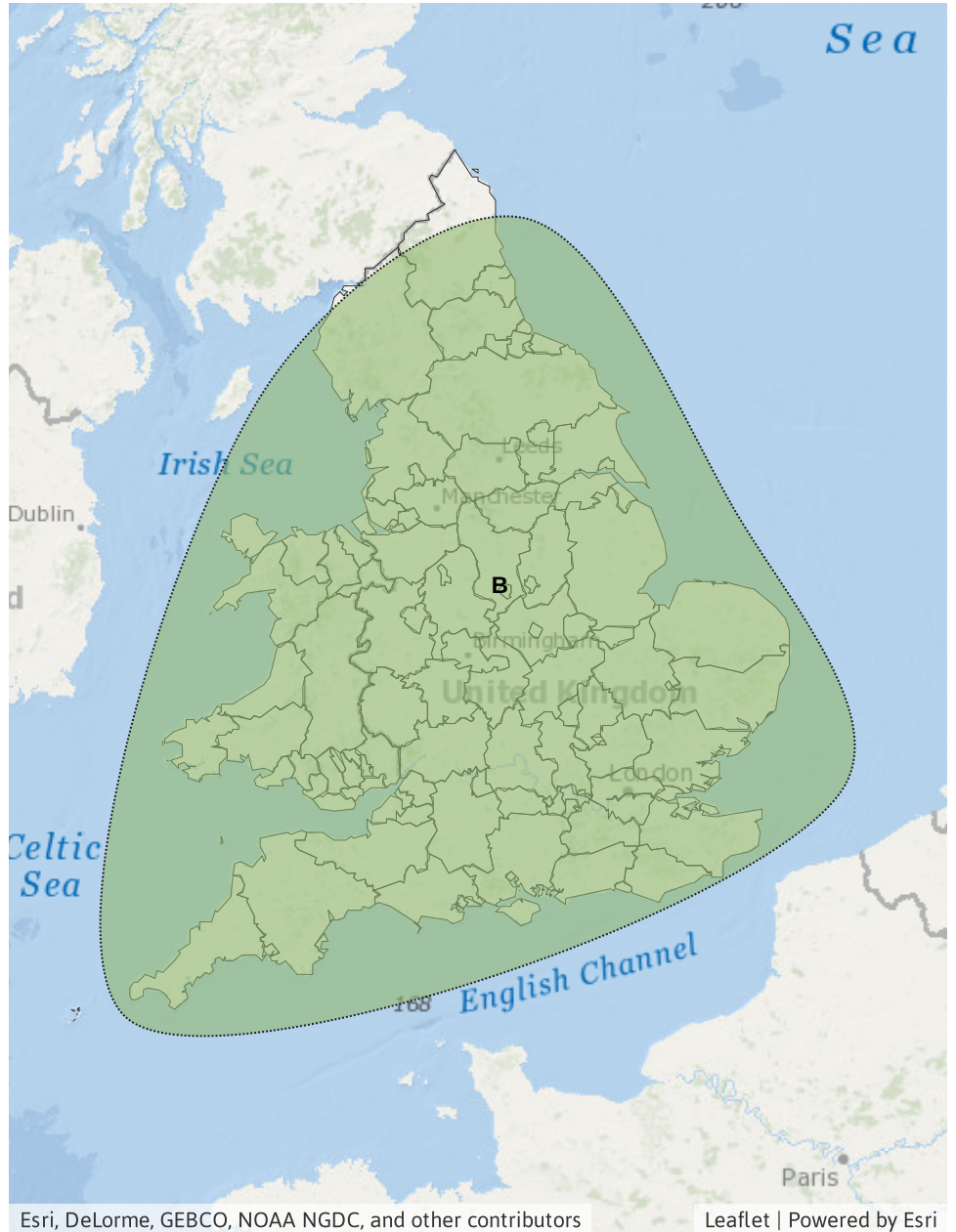
Specific Areas of Concern Map 2: Overnight Sunday 15 and Monday 16 May 2022

RISK AREA B
Impact **MINOR**
Likelihood **LOW**



Source Surface
Likely duration 2 Days

Risk of heavy showers and thunderstorms overnight Sunday and through Monday.



Assessment of flood risk



Surface water

The surface water flood risk is VERY LOW for the next five days.

Heavy showers and rain are expected overnight Saturday and into Sunday and again overnight Sunday and through Monday. These could lead to some minor surface water flooding impacts which could include localised flooding from urban and fast responding smaller watercourses/catchments, drains, channels and flooding from overland flow. Refer to the Specific Areas of Concern Maps.

Tuesday and Wednesday are likely to see further heavy showers and spells of rain.



Rivers

The river flood risk is VERY LOW for the next five days.



Coastal/Tidal

The coastal/tidal flood risk is VERY LOW for the next five days.



Groundwater

The groundwater flood risk is VERY LOW for the next five days.

Flood risk matrix



Summary of potential impacts

MINIMAL

Isolated and minor flooding of low-lying land and roads
Isolated spray/wave on coastal promenades
Little or no disruption to travel, but wet road surfaces

MINOR

Localised flooding of land and roads
Flooding affecting individual properties
Disruption to travel and key sites in flood plans

SIGNIFICANT

Flooding affecting parts of communities
Possible danger to life and damage to buildings/structures
Disruption to travel and key sites in flood plans

SEVERE

Danger to life, severe disruption to travel
Widespread flooding affecting whole communities
Widespread disruption or loss of infrastructure
Large scale evacuation of properties possible

Next statement due **10:30hrs Sunday 15 May 2022 (all times are local)**

Contact details **Flood Forecasting Centre Duty Hydrometeorologist - 0330 135 4400**

More information <https://www.gov.uk/government/organisations/flood-forecasting-centre>