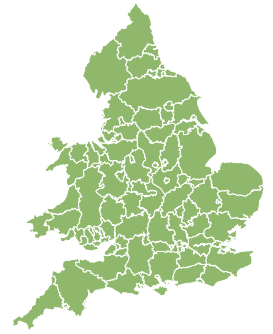
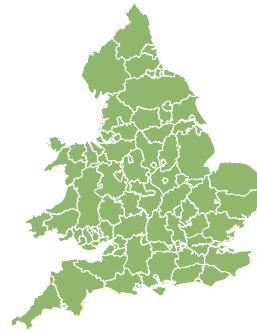
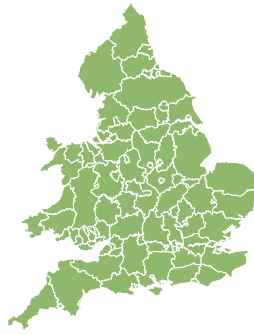
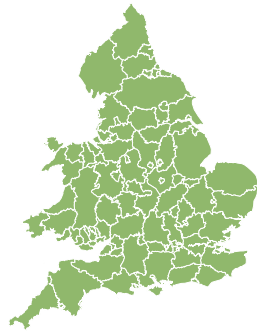
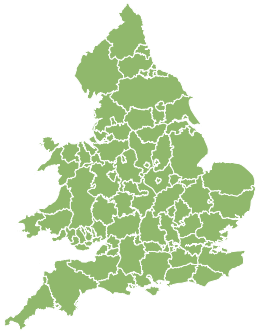


Flood Guidance Statement

10:30hrs Wednesday 16 March 2022

FLOODFORECASTINGCENTRE

a working partnership between  Environment Agency |  Met Office



Wednesday

16 Mar 2022 10:30-23:59

Trend since last FGS

Increased



Thursday

17 Mar 2022

Steady



Friday

18 Mar 2022

Steady



Saturday

19 Mar 2022

Steady



Sunday

20 Mar 2022

Steady



Localised surface water flooding is possible but not expected across parts of the south and east of England today. The overall flood risk is VERY LOW for the next five days.

Assessment of flood risk



Surface water

The surface water flood risk is VERY LOW for the next five days.

Surface water flooding is possible but not expected across parts of the south and east of England today from some persistent, heavy rain. Impacts could include localised flooding from urban and fast responding smaller watercourses/catchments, drains, channels and flooding from overland flow.



Rivers

The river flood risk is VERY LOW for the next five days.

River flooding is possible but not expected across parts of the south and east of England today from some persistent, heavy rain. Impacts could include localised flooding from fast responding smaller catchments.



Coastal/Tidal

The coastal/tidal flood risk is VERY LOW for the next five days.



Groundwater

The groundwater flood risk is VERY LOW for the next five days.

Flood risk matrix



Summary of potential impacts

MINIMAL

Isolated and minor flooding of low-lying land and roads
Isolated spray/wave on coastal promenades
Little or no disruption to travel, but wet road surfaces

MINOR

Localised flooding of land and roads
Flooding affecting individual properties
Disruption to travel and key sites in flood plans

SIGNIFICANT

Flooding affecting parts of communities
Possible danger to life and damage to buildings/structures
Disruption to travel and key sites in flood plans

SEVERE

Danger to life, severe disruption to travel
Widespread flooding affecting whole communities
Widespread disruption or loss of infrastructure
Large scale evacuation of properties possible

Next statement due **10:30hrs Thursday 17 March 2022 (all times are local)**

Contact details **Flood Forecasting Centre Duty Hydrometeorologist - 0330 135 4400**

More information <http://www.ffc-environment-agency.metoffice.gov.uk>