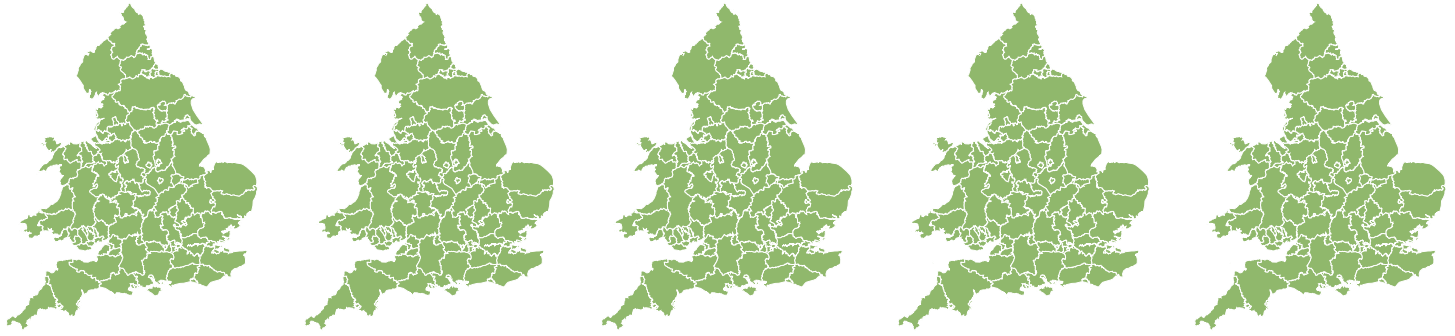


Flood Guidance Statement

10:30hrs Sunday 27 February 2022



Sunday

27 Feb 2022 10:30-23:59
Trend since last FGS

Steady



Monday

28 Feb 2022

Steady



Tuesday

1 Mar 2022

Steady



Wednesday

2 Mar 2022

Steady



Thursday

3 Mar 2022


Steady



Minor inland flooding impacts are possible in Wales and western parts of England on Monday. The overall flood risk is VERY LOW.

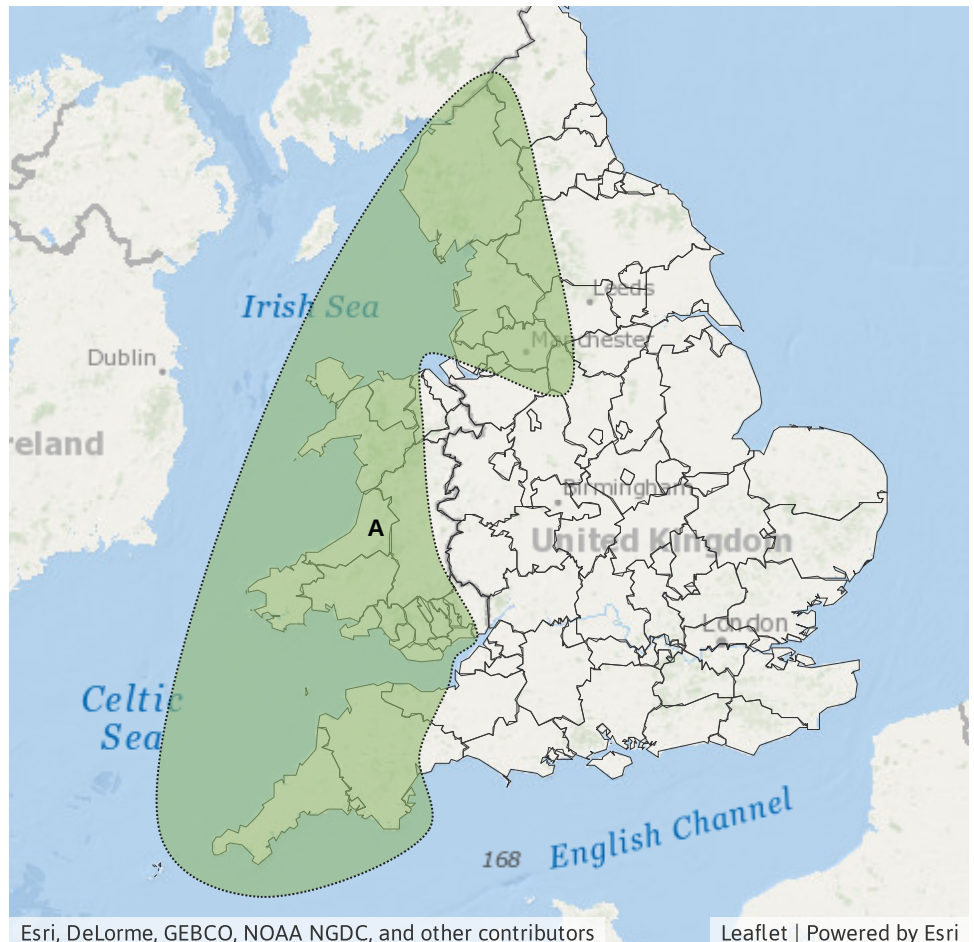
Specific Areas of Concern Map 1: Monday 28 February 2022

RISK AREA A
Impact **MINOR**
Likelihood **LOW**



Source River Surface
Likely duration 1 Day

Minor inland flooding is possible in places on Monday.



Assessment of flood risk



Rivers

The river flood risk is VERY LOW for the next five days.

Minor river flooding impacts are possible for Wales and western parts of England on Monday. This is due to the potential for heavy and persistent rain falling on already wet ground. See Specific Areas of Concern Map for details.



Surface water

The surface water flood risk is VERY LOW for the next five days.

Minor surface water flooding impacts are possible for Wales and western parts of England on Monday. This is due to the potential for heavy and persistent rain falling on already wet ground. See Specific Areas of Concern Map for details.



Coastal/Tidal

The coastal/tidal flood risk is VERY LOW for the next five days.



Groundwater

The groundwater flood risk is VERY LOW for the next five days.

Flood risk matrix



Summary of potential impacts

MINIMAL

Isolated and minor flooding of low-lying land and roads
Isolated spray/wave on coastal promenades
Little or no disruption to travel, but wet road surfaces

MINOR

Localised flooding of land and roads
Flooding affecting individual properties
Disruption to travel and key sites in flood plans

SIGNIFICANT

Flooding affecting parts of communities
Possible danger to life and damage to buildings/structures
Disruption to travel and key sites in flood plans

SEVERE

Danger to life, severe disruption to travel
Widespread flooding affecting whole communities
Widespread disruption or loss of infrastructure
Large scale evacuation of properties possible

Next statement due **10:30hrs Monday 28 February 2022 (all times are local)**

Contact details **Flood Forecasting Centre Duty Hydrometeorologist - 0330 135 4400**

More information <http://www.ffc-environment-agency.metoffice.gov.uk>