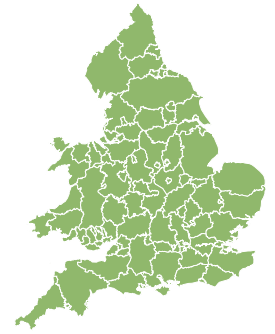
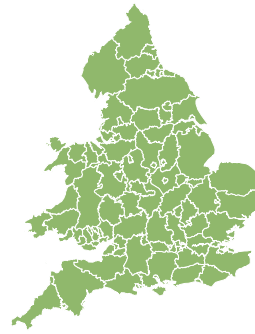
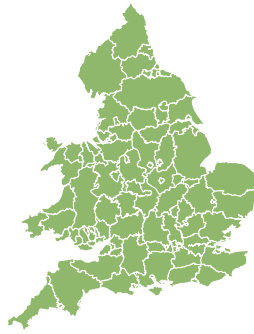
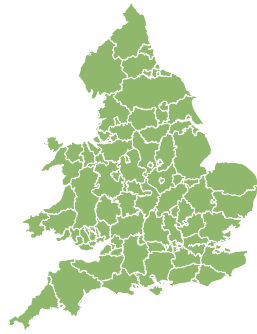
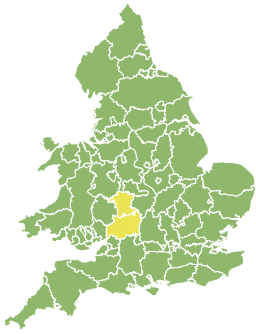


# Flood Guidance Statement

10:30hrs Saturday 26 February 2022



**Saturday**

26 Feb 2022 10:30-23:59  
Trend since last FGS

Steady →

**Sunday**

27 Feb 2022

Steady →

**Monday**

28 Feb 2022

Steady →

**Tuesday**

1 Mar 2022

Steady →

**Wednesday**


2 Mar 2022

Steady →

Minor river flooding impacts are expected to continue along the lower River Severn today. Minor inland flooding impacts are possible in England and Wales on Monday. The overall flood risk is LOW.

### Specific Areas of Concern Map 1: Saturday 26 February 2022

**RISK AREA A**  
Impact **MINOR**  
Likelihood **HIGH**



Source River  
Likely duration 1 Day

Ongoing minor flooding is expected on parts of the River Severn today.




# Flood Guidance Statement

10:30hrs Saturday 26 February 2022

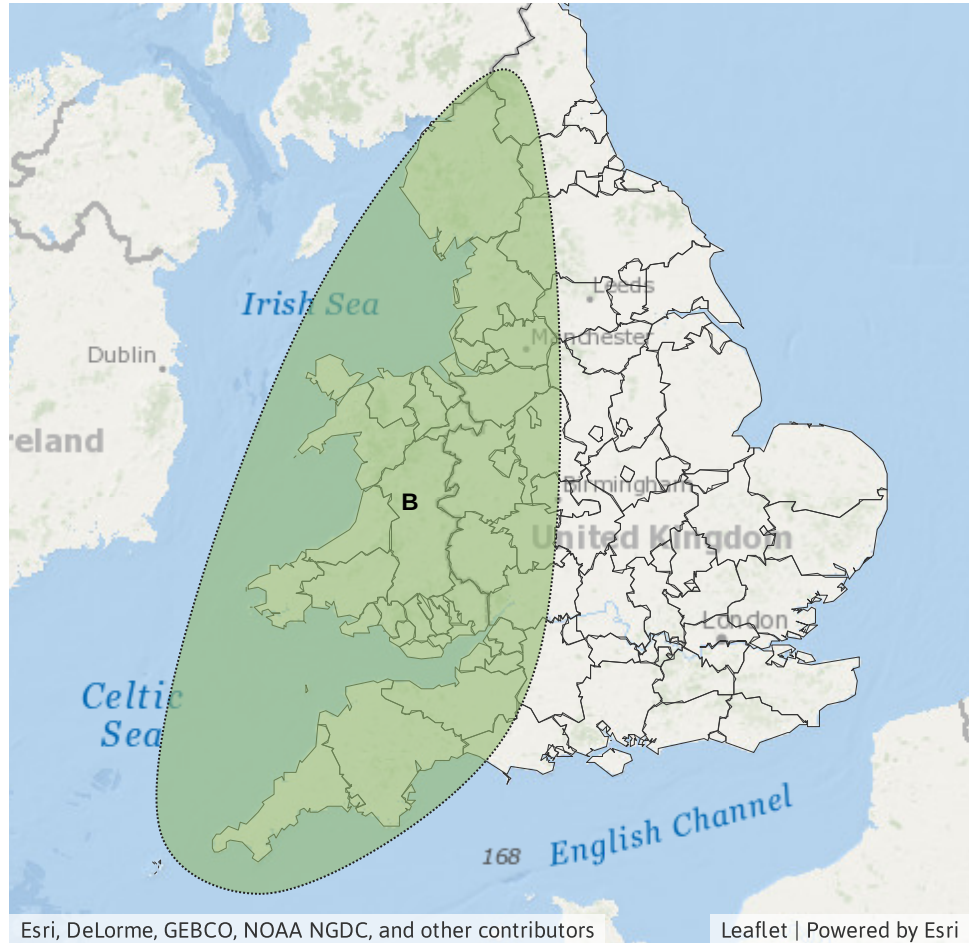
### Specific Areas of Concern Map 2: Monday 28 February 2022

**RISK AREA B**  
Impact **MINOR**  
Likelihood **LOW**



Source River Surface  
Likely duration 1 Day

Minor flooding is possible in places on Monday.



## Assessment of flood risk



### Rivers

---

The river flood risk is LOW today (Saturday).

Minor river flooding impacts are expected to continue on the lower River Severn today. This is due to ongoing high water levels here as a result of previous rainfall from the recent storms. See Specific Areas of Concern Maps for details.

Minor river flooding impacts are also possible for Wales and western parts of England on Monday. This is due to the potential for heavy and persistent rain falling on already wet ground. See Specific Areas of Concern Maps for detail.



### Surface water

---

The surface water flood risk is VERY LOW for the next five days.

Minor surface water flooding impacts are possible for Wales and western parts of England on Monday. This is due to the potential for heavy and persistent rain falling on already wet ground. See Specific Areas of Concern Maps for detail.



### Coastal/Tidal

---

The coastal/tidal flood risk is VERY LOW for the next five days.

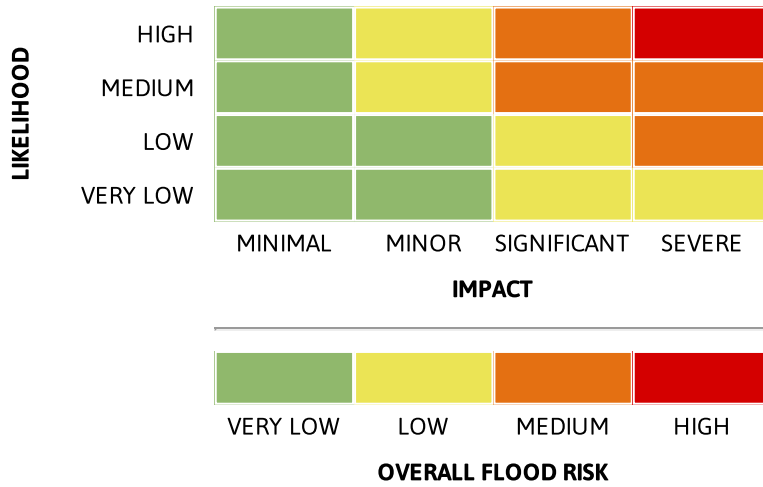


### Groundwater

---

The groundwater flood risk is VERY LOW for the next five days.

### Flood risk matrix



### Summary of potential impacts

#### MINIMAL

Isolated and minor flooding of low-lying land and roads  
Isolated spray/wave on coastal promenades  
Little or no disruption to travel, but wet road surfaces

#### MINOR

Localised flooding of land and roads  
Flooding affecting individual properties  
Disruption to travel and key sites in flood plans

#### SIGNIFICANT

Flooding affecting parts of communities  
Possible danger to life and damage to buildings/structures  
Disruption to travel and key sites in flood plans

#### SEVERE

Danger to life, severe disruption to travel  
Widespread flooding affecting whole communities  
Widespread disruption or loss of infrastructure  
Large scale evacuation of properties possible

Next statement due **10:30hrs Sunday 27 February 2022 (all times are local)**

Contact details **Flood Forecasting Centre Duty Hydrometeorologist - 0330 135 4400**

More information <http://www.ffc-environment-agency.metoffice.gov.uk>