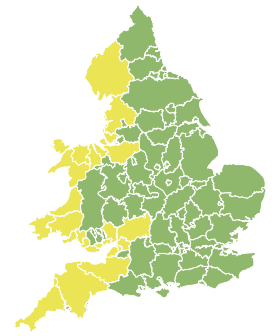
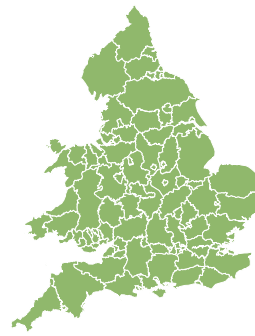
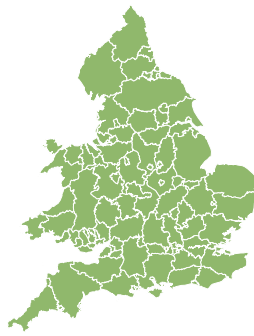
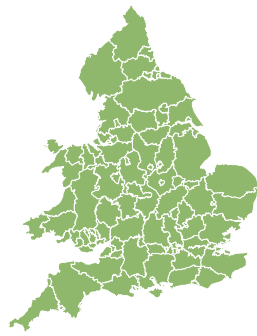
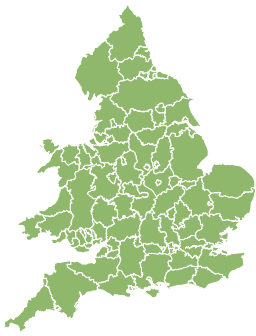


Flood Guidance Statement

10:30hrs Monday 14 February 2022



Monday

14 Feb 2022 10:30-23:59
Trend since last FGS

Decreased ↓

Tuesday

15 Feb 2022

Steady →

Wednesday

16 Feb 2022

Increased ↑

Thursday

17 Feb 2022

Increased ↑

Friday


18 Feb 2022

Increased ↑

Significant coastal flooding impacts are possible but not expected for Wales and the west coast of England on Friday. The overall flood risk is LOW.

Specific Areas of Concern Map 1: Friday 18 February 2022.


RISK AREA A
Impact **SIGNIFICANT**
Likelihood **VERY LOW**



Source Coastal/Tidal
Likely duration 1 Day

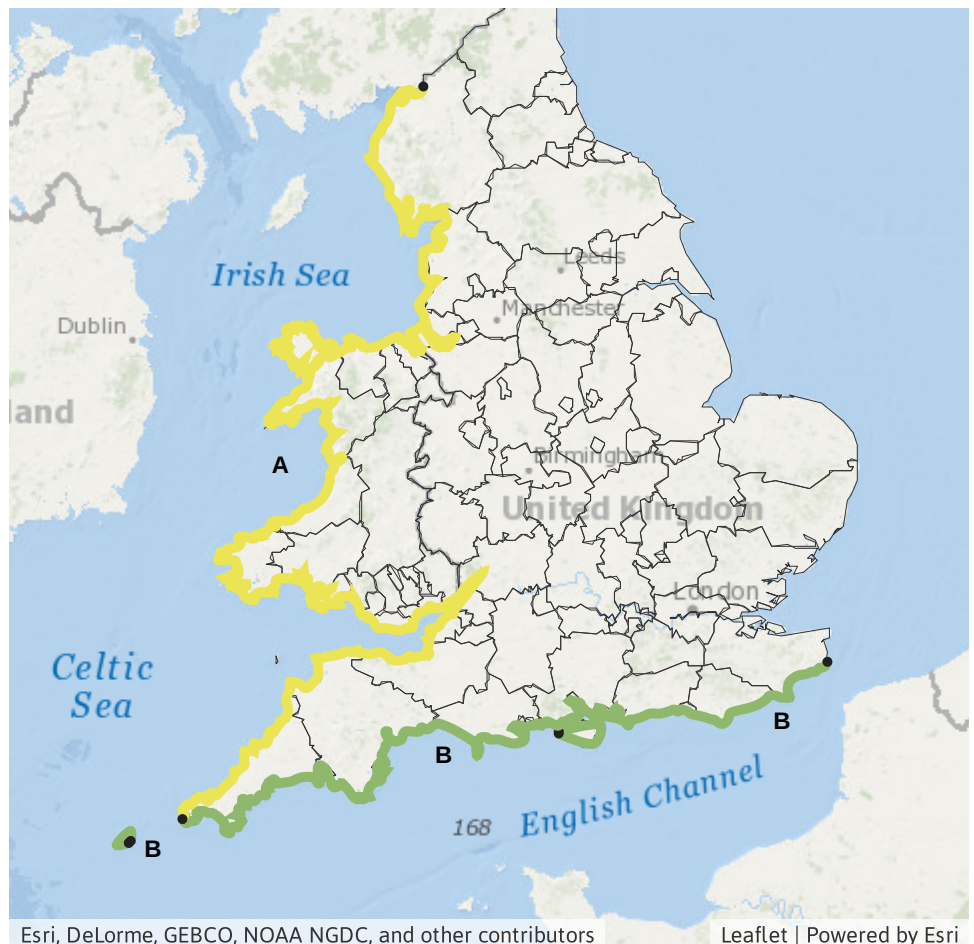
Large surge, very strong winds and large waves may bring coastal impacts.

RISK AREA B
Impact **MINOR**
Likelihood **LOW**



Source Coastal/Tidal
Likely duration 1 Day

Large surge, very strong winds and large waves may bring coastal impacts.



Assessment of flood risk

Coastal/Tidal

The coastal/tidal flood risk is **LOW** on Friday.

Local significant coastal/tidal impacts are possible but not expected on Friday for Wales and the west of England with minor impacts possible more widely. See Specific Areas of Concern Map for details.

Local minor coastal/tidal impacts are possible but not expected for parts of the northwest coast of England and north coast of Wales on Wednesday evening into Thursday morning and also parts of the east coast of England on Thursday and Friday.

This is due to Storm Dudley and Storm Eunice affecting the UK and bringing very windy coastal conditions with some large waves and large surge.

Rivers

The river flood risk is **VERY LOW** for the next five days.

Surface water

The surface water flood risk is **VERY LOW** for the next five days.

Groundwater

The groundwater flood risk is **VERY LOW** for the next five days.

Flood risk matrix



Summary of potential impacts

MINIMAL

Isolated and minor flooding of low-lying land and roads
Isolated spray/wave on coastal promenades
Little or no disruption to travel, but wet road surfaces

MINOR

Localised flooding of land and roads
Flooding affecting individual properties
Disruption to travel and key sites in flood plans

SIGNIFICANT

Flooding affecting parts of communities
Possible danger to life and damage to buildings/structures
Disruption to travel and key sites in flood plans

SEVERE

Danger to life, severe disruption to travel
Widespread flooding affecting whole communities
Widespread disruption or loss of infrastructure
Large scale evacuation of properties possible

Next statement due **10:30hrs Tuesday 15 February 2022 (all times are local)**

Contact details **Flood Forecasting Centre Duty Hydrometeorologist - 0330 135 4400**

More information <http://www.ffc-environment-agency.metoffice.gov.uk>