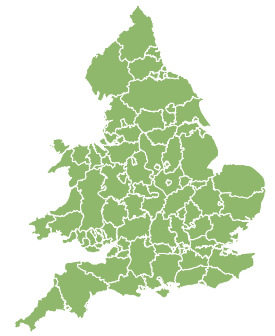
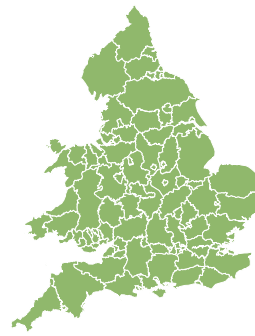
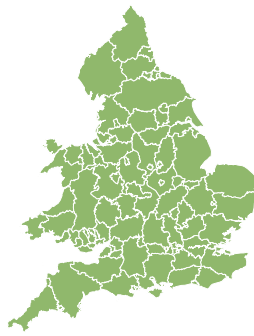
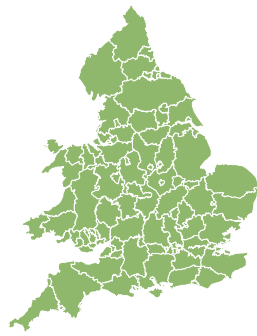
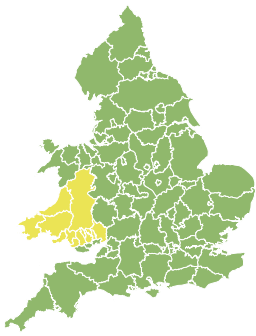


Flood Guidance Statement

10:30hrs Sunday 13 February 2022



Sunday

13 Feb 2022 10:30-23:59
Trend since last FGS

Steady →

Monday

14 Feb 2022

Steady →

Tuesday

15 Feb 2022

Steady →

Wednesday

16 Feb 2022

Steady →

Thursday


17 Feb 2022

Increased ↑

Minor inland flooding impacts are probable for parts of Wales today (Sunday) and possible in parts of England and Wales today and tomorrow (Monday). The overall flood risk is LOW.

Areas of Concern Map 1: Sunday 13 and Monday 14 February 2022.


RISK AREA A
Impact **MINOR**
Likelihood **MEDIUM**



Source River Surface
Likely duration 1 Day

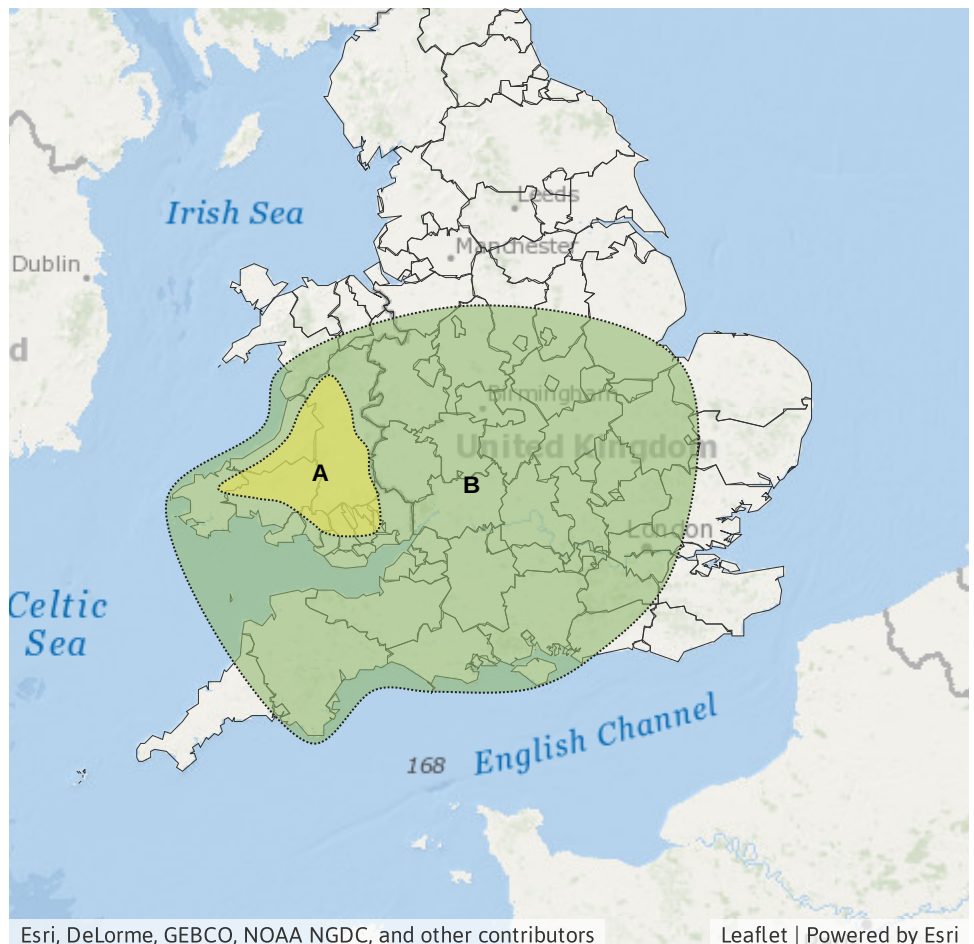
Persistent and at times heavy rainfall through Sunday.

RISK AREA B
Impact **MINOR**
Likelihood **LOW**



Source River Surface
Likely duration 2 Days

Heavy rain at times through Sunday and into Monday morning.



Assessment of flood risk



Rivers

The river flood risk is LOW today (Sunday).

Minor river flooding impacts are probable for parts of Wales, and possible more widely across other parts of Wales and parts of England today and Monday, following heavy rain through the weekend. See Areas of Concern Map for details.



Surface water

The surface water flood risk is LOW today (Sunday).

Minor surface water flooding impacts are probable for parts of Wales today and possible more widely across other parts of Wales and parts of England today and Monday, due to heavy rainfall. See Areas of Concern Map for details.



Coastal/Tidal

The coastal/tidal flood risk is VERY LOW for the next five days.

Local minor coastal/tidal impacts are possible but not expected on parts of the Essex coast on Thursday.

Coastal gales, large waves and large surge are possible from Wednesday night for some coasts.



Groundwater

The groundwater flood risk is VERY LOW for the next five days.

Flood risk matrix



Summary of potential impacts

MINIMAL

Isolated and minor flooding of low-lying land and roads
Isolated spray/wave on coastal promenades
Little or no disruption to travel, but wet road surfaces

MINOR

Localised flooding of land and roads
Flooding affecting individual properties
Disruption to travel and key sites in flood plans

SIGNIFICANT

Flooding affecting parts of communities
Possible danger to life and damage to buildings/structures
Disruption to travel and key sites in flood plans

SEVERE

Danger to life, severe disruption to travel
Widespread flooding affecting whole communities
Widespread disruption or loss of infrastructure
Large scale evacuation of properties possible

Next statement due **10:30hrs Monday 14 February 2022 (all times are local)**

Contact details **Flood Forecasting Centre Duty Hydrometeorologist - 0330 135 4400**

More information <http://www.ffc-environment-agency.metoffice.gov.uk>