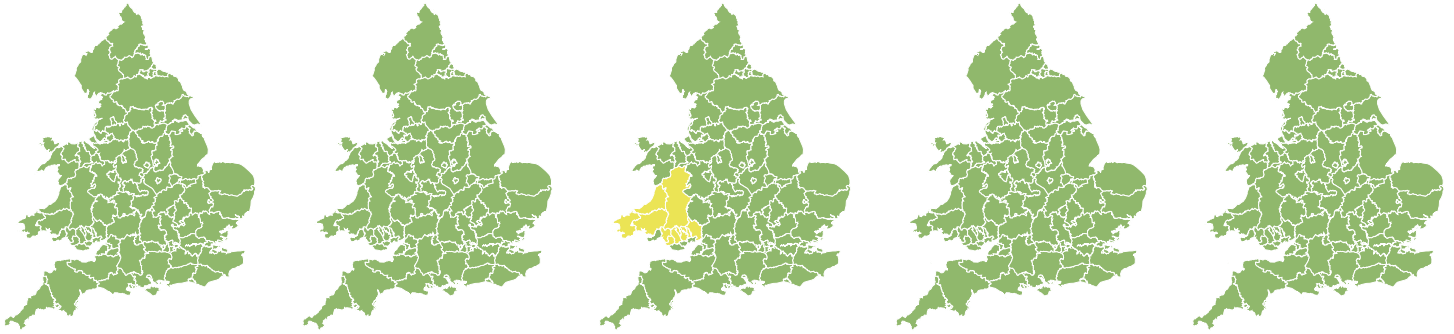


Flood Guidance Statement

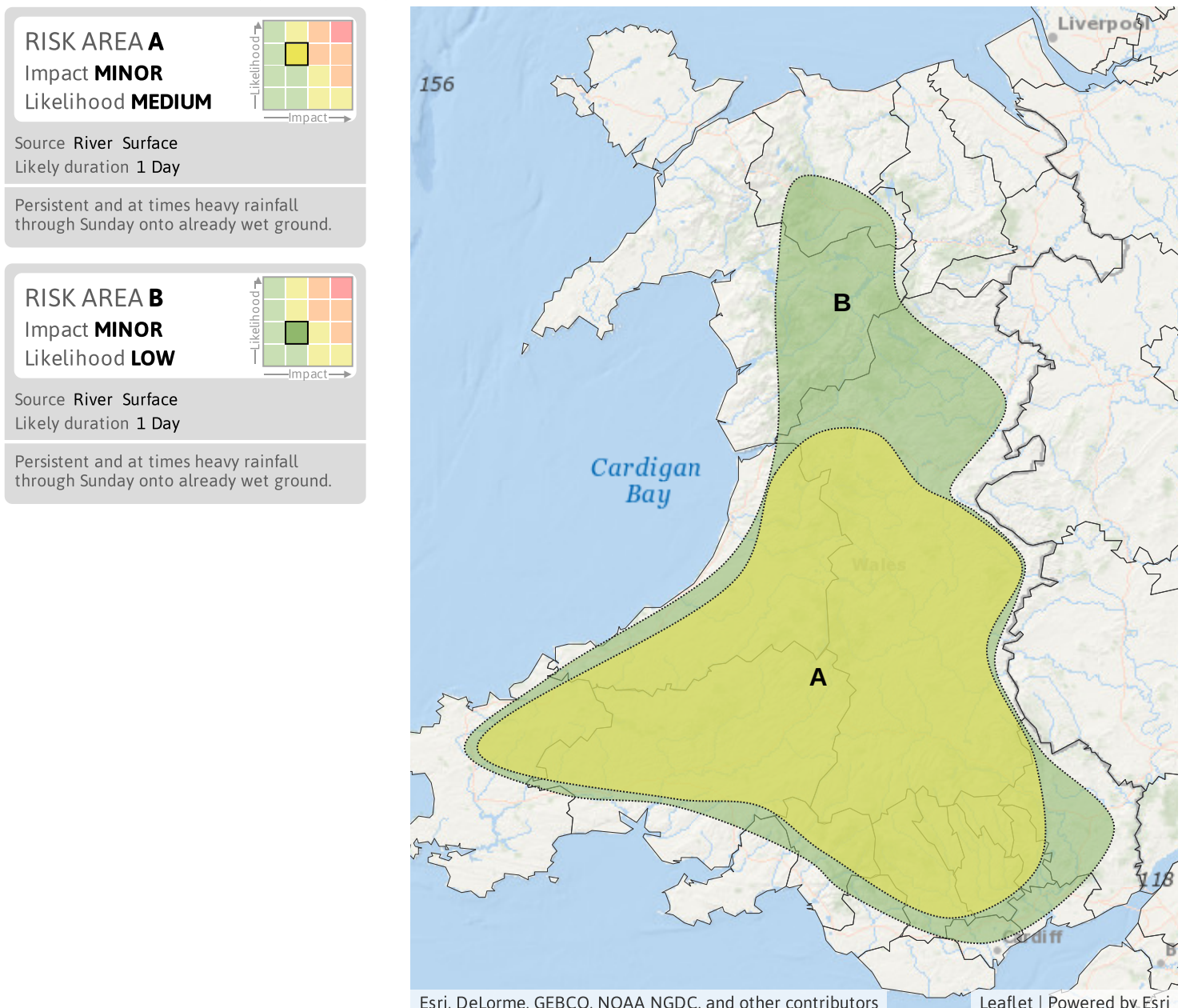
10:30hrs Friday 11 February 2022



Friday	Saturday	Sunday	Monday	Tuesday
11 Feb 2022 10:30-23:59	12 Feb 2022	13 Feb 2022	14 Feb 2022	15 Feb 2022
Trend since last FGS				
Steady →	Steady →	Increased ↑	Increased ↑	Increased ↑

Minor inland flooding impacts are probable for parts of Wales on Sunday and possible in England from Sunday until Tuesday. The overall flood risk for England and Wales is **LOW** for the next five days.

Areas of Concern Map 1: Sunday 13 February 2022.




Flood Guidance Statement

10:30hrs Friday 11 February 2022

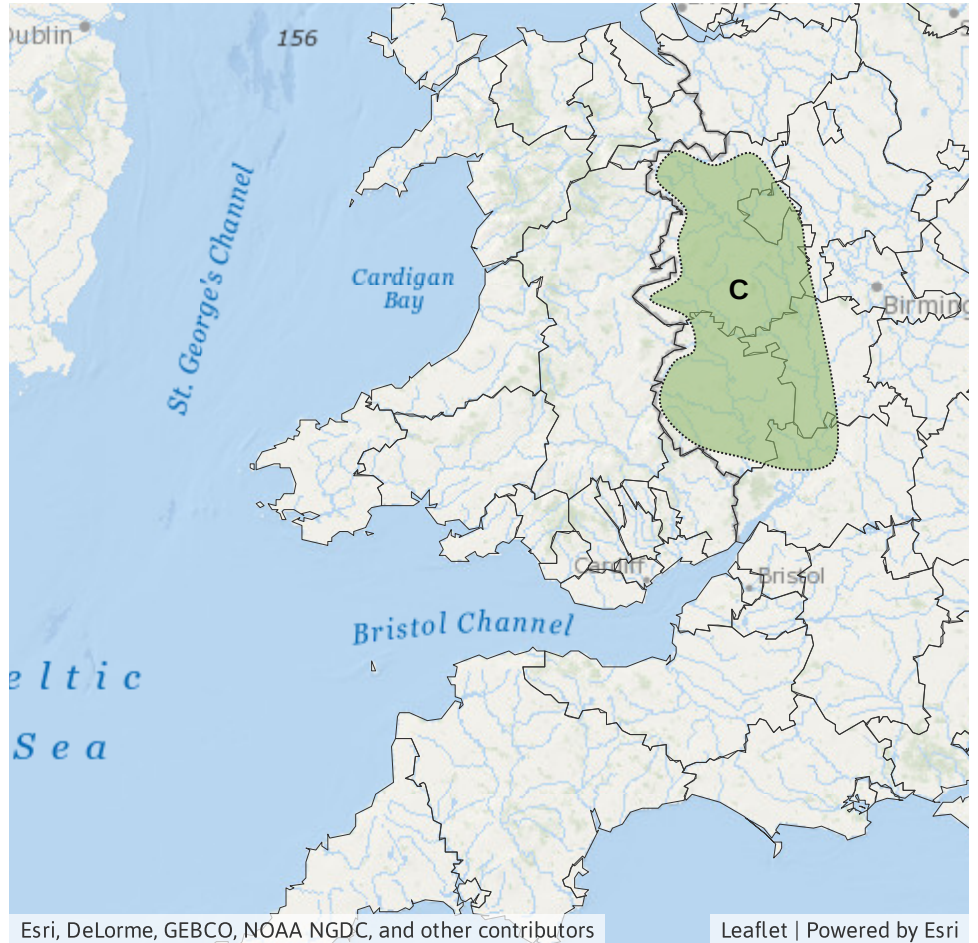
Areas of Concern Map 2: Sunday 13 February 2022.

RISK AREA C
Impact **MINOR**
Likelihood **LOW**



Source River
Likely duration 3 Days

Cumulative impact of weekend rainfall for larger slow responding rivers.



Assessment of flood risk



Rivers

The river flood risk is LOW for the next five days.

Minor river flooding impacts are probable for parts of Wales on Sunday and possible in England from Sunday until Tuesday. See area of concern maps for details.

Further minor river flooding impacts are possible but not expected across Wales, and parts of the north and west of England on Saturday and Sunday. This is due to heavy frontal rain on both days.



Surface water

The surface water flood risk is LOW for the next five days.

Minor surface water flooding impacts are probable for parts of Wales on Sunday and possible in England from Sunday until Tuesday. See area of concern maps for details.

Further minor surface water flooding impacts are possible but not expected across Wales, and parts of the north and west of England on Saturday and Sunday. This is due to heavy frontal rain on both days.



Coastal/Tidal

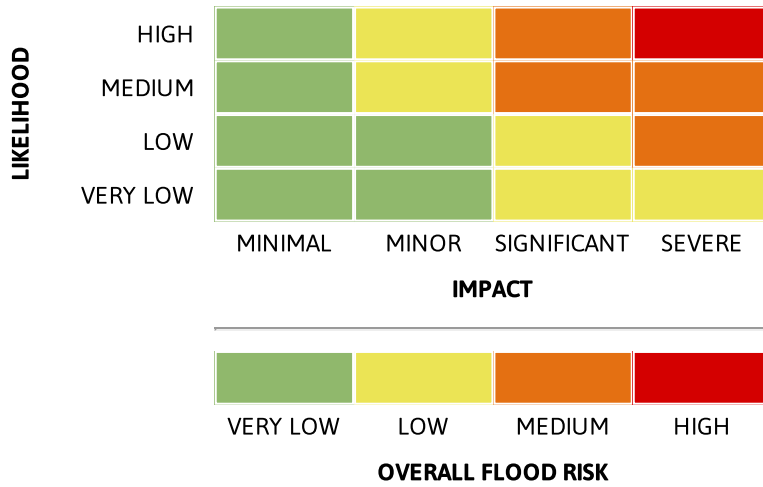
The coastal/tidal flood risk is VERY LOW for the next five days.



Groundwater

The groundwater flood risk is VERY LOW for the next five days.

Flood risk matrix



Summary of potential impacts

MINIMAL

Isolated and minor flooding of low-lying land and roads
Isolated spray/wave on coastal promenades
Little or no disruption to travel, but wet road surfaces

MINOR

Localised flooding of land and roads
Flooding affecting individual properties
Disruption to travel and key sites in flood plans

SIGNIFICANT

Flooding affecting parts of communities
Possible danger to life and damage to buildings/structures
Disruption to travel and key sites in flood plans

SEVERE

Danger to life, severe disruption to travel
Widespread flooding affecting whole communities
Widespread disruption or loss of infrastructure
Large scale evacuation of properties possible

Next statement due **10:30hrs Saturday 12 February 2022 (all times are local)**

Contact details **Flood Forecasting Centre Duty Hydrometeorologist - 0330 135 4400**

More information <http://www.ffc-environment-agency.metoffice.gov.uk>