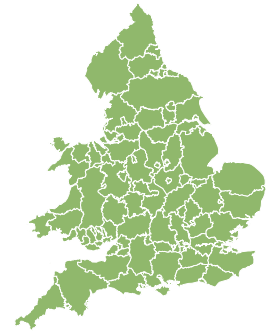
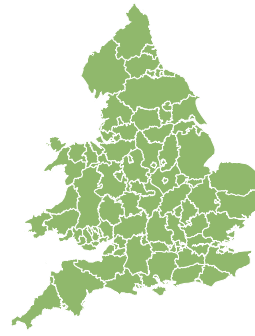
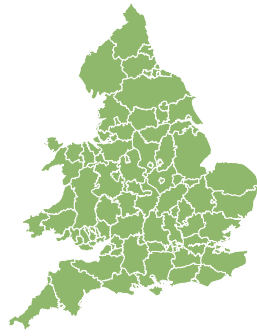
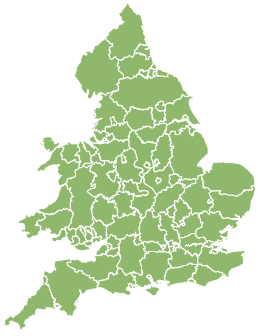


Flood Guidance Statement

10:30hrs Thursday 03 February 2022



Thursday

3 Feb 2022 10:30-23:59

Trend since last FGS

Steady



Friday

4 Feb 2022

Steady



Saturday

5 Feb 2022

Steady



Sunday

6 Feb 2022

Steady



Monday

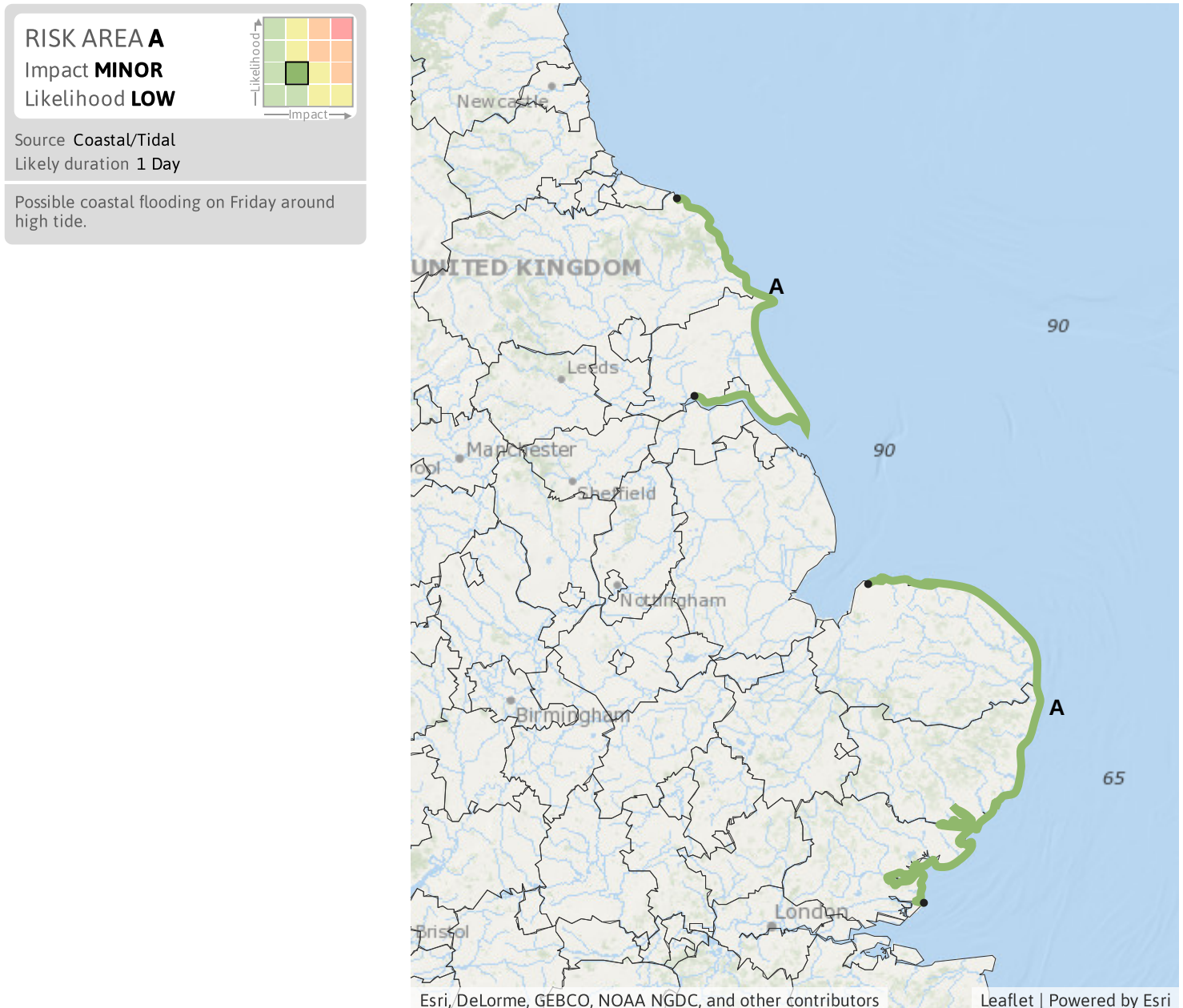
7 Feb 2022

Increased



Localised minor coastal flooding impacts are possible on Friday along some parts of the east coast of England. The overall flood risk for England and Wales for the next five days is **VERY LOW**.

Specific Areas of Concern Map 1: Friday 4 February 2022.



Assessment of flood risk

Coastal/Tidal

The coastal/tidal flood risk is VERY LOW for the next five days.

Localised coastal flooding impacts are possible on Friday for parts of the east coast of England. Refer to the Specific Areas of Concern map. Localised impacts are also possible but not expected more widely for parts of the east coast from today (Thursday) until Monday, and for some exposed locations along the northwest coast of England from today until Saturday.

This is due to large surge, strong winds and wave action at times over the next five days.

Rivers

The river flood risk is VERY LOW for the next five days.

Surface water

The surface water flood risk is VERY LOW for the next five days.

Groundwater

The groundwater flood risk is VERY LOW for the next five days.

Flood risk matrix



Summary of potential impacts

MINIMAL

Isolated and minor flooding of low-lying land and roads
Isolated spray/wave on coastal promenades
Little or no disruption to travel, but wet road surfaces

MINOR

Localised flooding of land and roads
Flooding affecting individual properties
Disruption to travel and key sites in flood plans

SIGNIFICANT

Flooding affecting parts of communities
Possible danger to life and damage to buildings/structures
Disruption to travel and key sites in flood plans

SEVERE

Danger to life, severe disruption to travel
Widespread flooding affecting whole communities
Widespread disruption or loss of infrastructure
Large scale evacuation of properties possible

Next statement due **10:30hrs Friday 04 February 2022 (all times are local)**

Contact details **Flood Forecasting Centre Duty Hydrometeorologist - 0330 135 4400**

More information <http://www.ffc-environment-agency.metoffice.gov.uk>