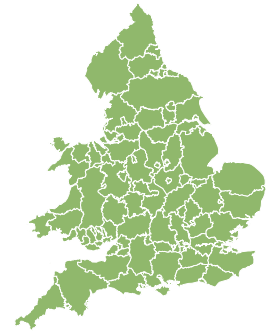
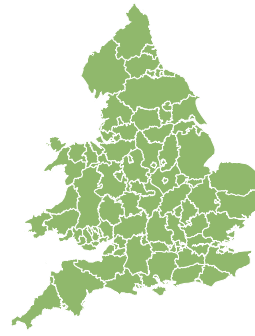
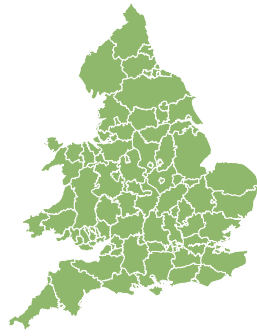
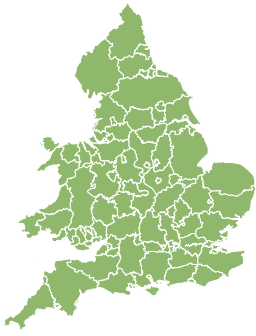


# Flood Guidance Statement

10:30hrs Saturday 29 January 2022



**Saturday**

29 Jan 2022 10:30-23:59  
Trend since last FGS

Steady →

**Sunday**

30 Jan 2022

Steady →

**Monday**

31 Jan 2022

Steady →

**Tuesday**

1 Feb 2022

Increased ↑

**Wednesday**


2 Feb 2022

Increased ↑

Localised coastal flooding impacts are possible along parts of the east coast of England on Sunday and Monday. The overall flood risk for England and Wales for the next five days is **VERY LOW**.

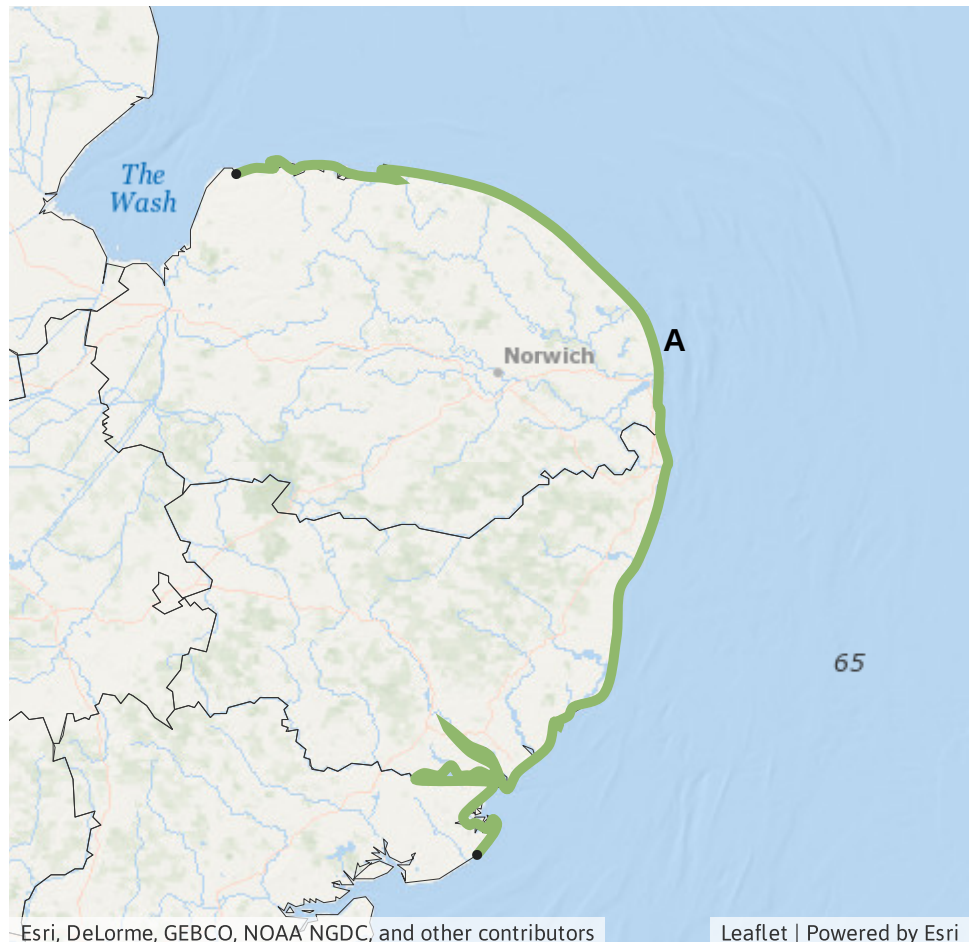
## Specific Areas of Concern Map 1: Sunday 30 January 2022.

**RISK AREA A**  
Impact **MINOR**  
Likelihood **LOW**



Source Coastal/Tidal  
Likely duration 1 Day

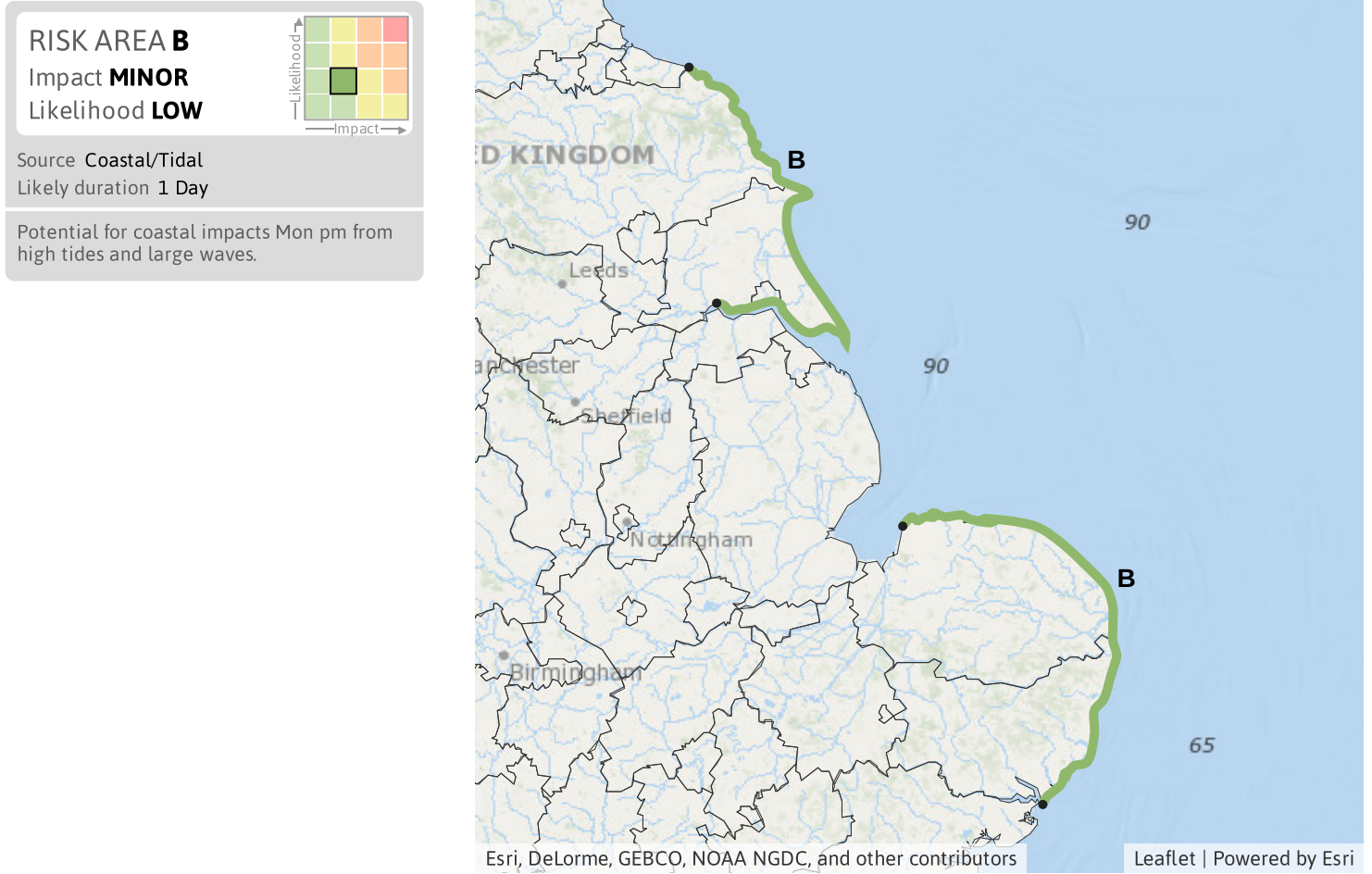
Potential for coastal impacts on the Sunday morning high tide.



# Flood Guidance Statement

10:30hrs Saturday 29 January 2022

### Specific Areas of Concern Map 2: Monday 31 January 2022.



## Assessment of flood risk

### Coastal/Tidal

---

The coastal/tidal flood risk is VERY LOW for the next five days.

Localised coastal flooding impacts are possible on Sunday and Monday for some parts of the east coast of England. Refer to Specific Areas of Concern maps.

Localised impacts are also possible but not expected for other parts of the east coast on Sunday and Monday and around parts of the southern North Sea coasts on Tuesday and Wednesday.

This is due to the potential for a large surges and waves at times over the next five days.

### Rivers

---

The river flood risk is VERY LOW for the next five days.

### Surface water

---

The surface water flood risk is VERY LOW for the next five days.

### Groundwater

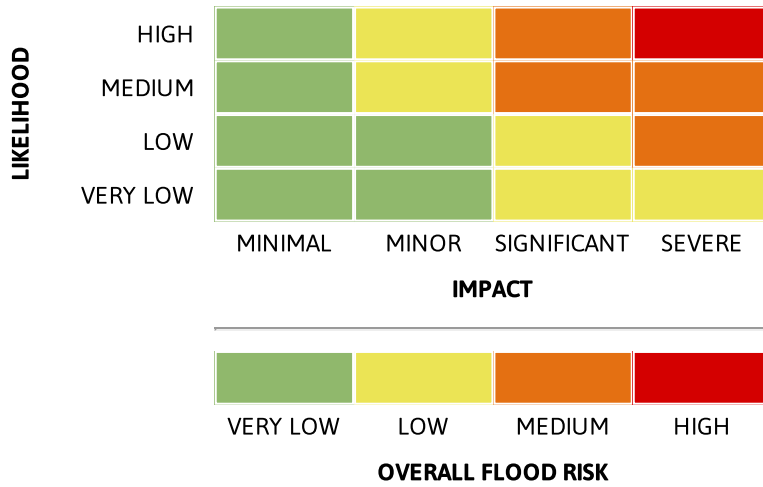
---

The groundwater flood risk is VERY LOW for the next five days.

# Flood Guidance Statement

10:30hrs Saturday 29 January 2022

### Flood risk matrix



### Summary of potential impacts

#### MINIMAL

Isolated and minor flooding of low-lying land and roads  
Isolated spray/wave on coastal promenades  
Little or no disruption to travel, but wet road surfaces

#### MINOR

Localised flooding of land and roads  
Flooding affecting individual properties  
Disruption to travel and key sites in flood plans

#### SIGNIFICANT

Flooding affecting parts of communities  
Possible danger to life and damage to buildings/structures  
Disruption to travel and key sites in flood plans

#### SEVERE

Danger to life, severe disruption to travel  
Widespread flooding affecting whole communities  
Widespread disruption or loss of infrastructure  
Large scale evacuation of properties possible

Next statement due **10:30hrs Sunday 30 January 2022 (all times are local)**

Contact details **Flood Forecasting Centre Duty Hydrometeorologist - 0330 135 4400**

More information <http://www.ffc-environment-agency.metoffice.gov.uk>