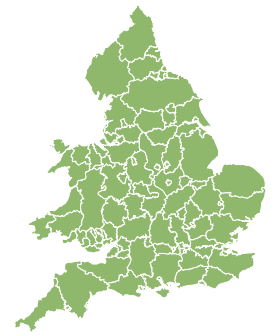
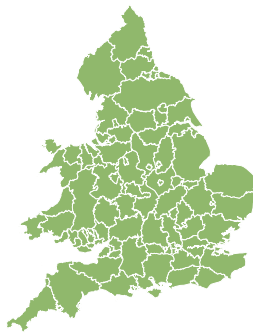
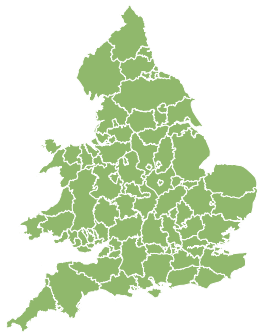


Flood Guidance Statement

10:30hrs Friday 28 January 2022



Friday

28 Jan 2022 10:30-23:59
Trend since last FGS

Steady →

Saturday

29 Jan 2022

Steady →

Sunday

30 Jan 2022

Increased ↑

Monday

31 Jan 2022

Increased ↑

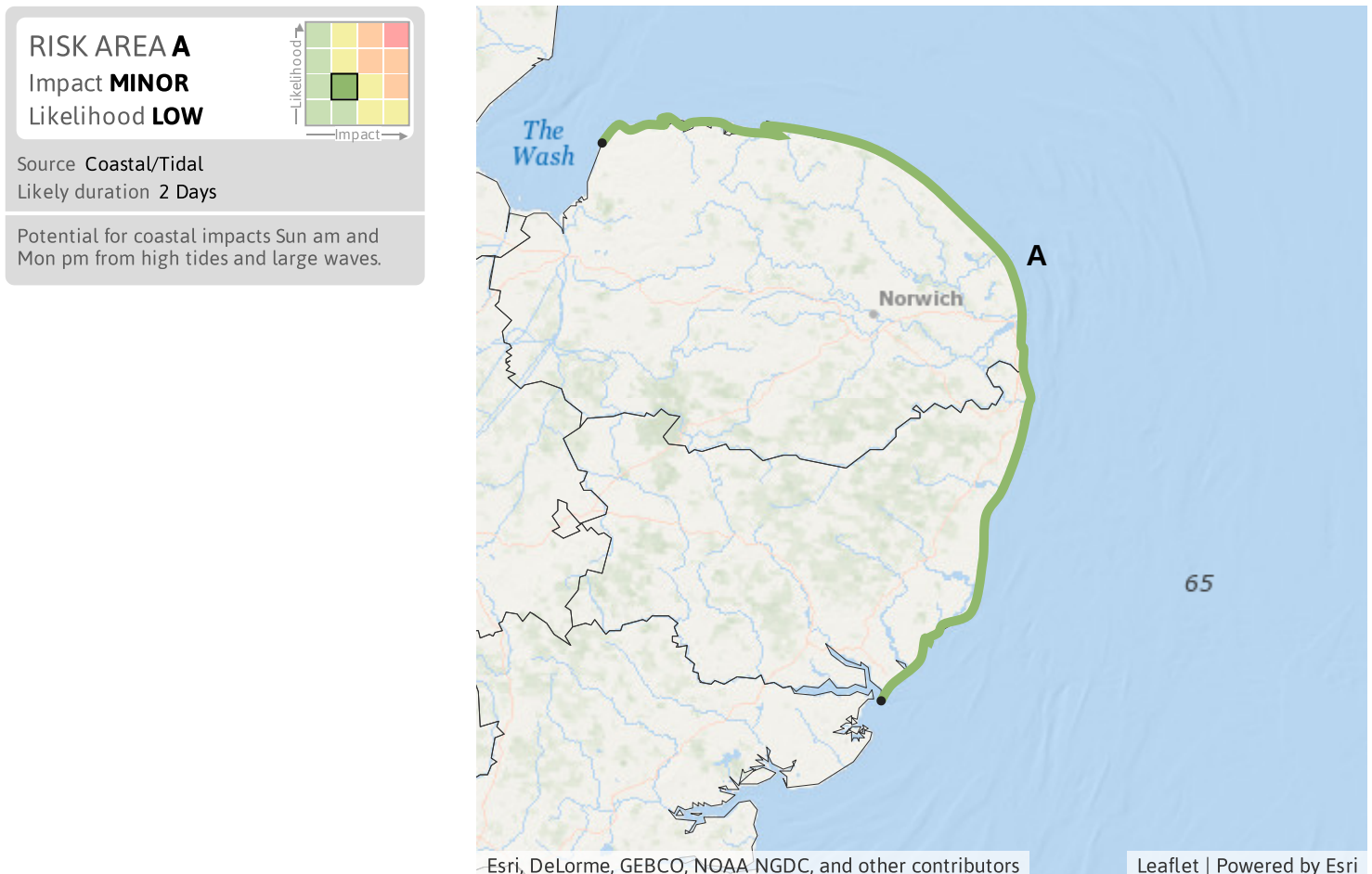
Tuesday

1 Feb 2022

Steady →

Localised coastal flooding impacts are possible along parts of the east coast of England on Sunday and Monday. The overall flood risk for England and Wales for the next five days is VERY LOW.

Specific Areas of Concern Map 1: Sunday 30 and Monday 31 January 2022



Assessment of flood risk



Coastal/Tidal

The coastal/tidal flood risk is VERY LOW for the next five days.

Localised coastal flooding impacts are possible for some parts of the east coast of England on Sunday and Monday. Refer to Specific Areas of Concern map. Localised impacts are also possible but not expected for other parts of the east coast on Sunday and Monday.

This is due to the potential for a large surge around the time of high tide on Sunday morning and another large surge and some large waves around the high tide on Monday afternoon.



Rivers

The river flood risk is VERY LOW for the next five days.



Surface water

The surface water flood risk is VERY LOW for the next five days.



Groundwater

The groundwater flood risk is VERY LOW for the next five days.

Flood risk matrix



Summary of potential impacts

MINIMAL

Isolated and minor flooding of low-lying land and roads
Isolated spray/wave on coastal promenades
Little or no disruption to travel, but wet road surfaces

MINOR

Localised flooding of land and roads
Flooding affecting individual properties
Disruption to travel and key sites in flood plans

SIGNIFICANT

Flooding affecting parts of communities
Possible danger to life and damage to buildings/structures
Disruption to travel and key sites in flood plans

SEVERE

Danger to life, severe disruption to travel
Widespread flooding affecting whole communities
Widespread disruption or loss of infrastructure
Large scale evacuation of properties possible

Next statement due **10:30hrs Saturday 29 January 2022 (all times are local)**

Contact details **Flood Forecasting Centre Duty Hydrometeorologist - 0330 135 4400**

More information <http://www.ffc-environment-agency.metoffice.gov.uk>