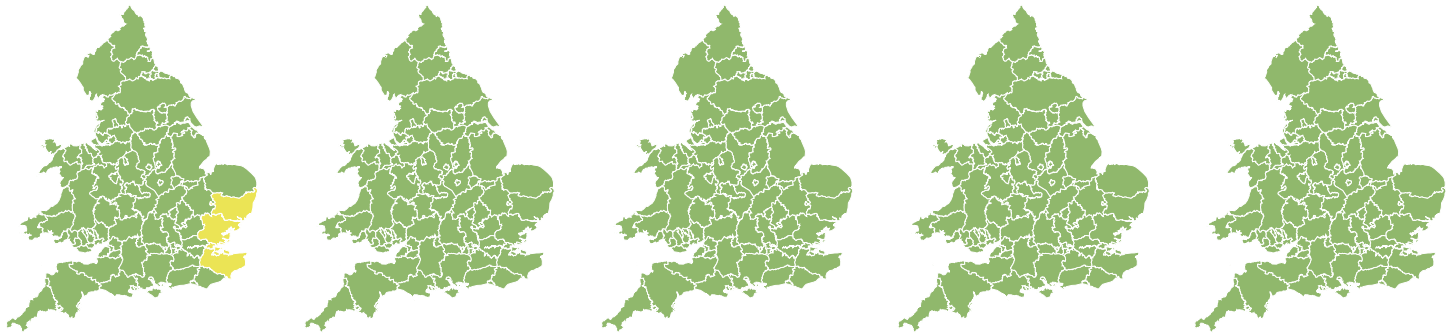


# Flood Guidance Statement

10:30hrs Wednesday 05 January 2022



**Wednesday**

5 Jan 2022 10:30-23:59  
Trend since last FGS

Steady →

**Thursday**

6 Jan 2022

Steady →

**Friday**

7 Jan 2022

Steady →

**Saturday**

8 Jan 2022

Increased ↑

**Sunday**

9 Jan 2022

Steady →

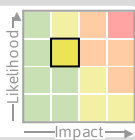
Minor coastal flooding impacts are probable today (Wednesday) for parts of the east coast of England. The overall flood risk is LOW.

## Specific Areas of Concern Map 1 - Wednesday 5 January 2022

### RISK AREA A

Impact **MINOR**

Likelihood **MEDIUM**



Source Coastal/Tidal  
Likely duration 1 Day

Probable coastal impacts due to surge and high tides.

### RISK AREA B

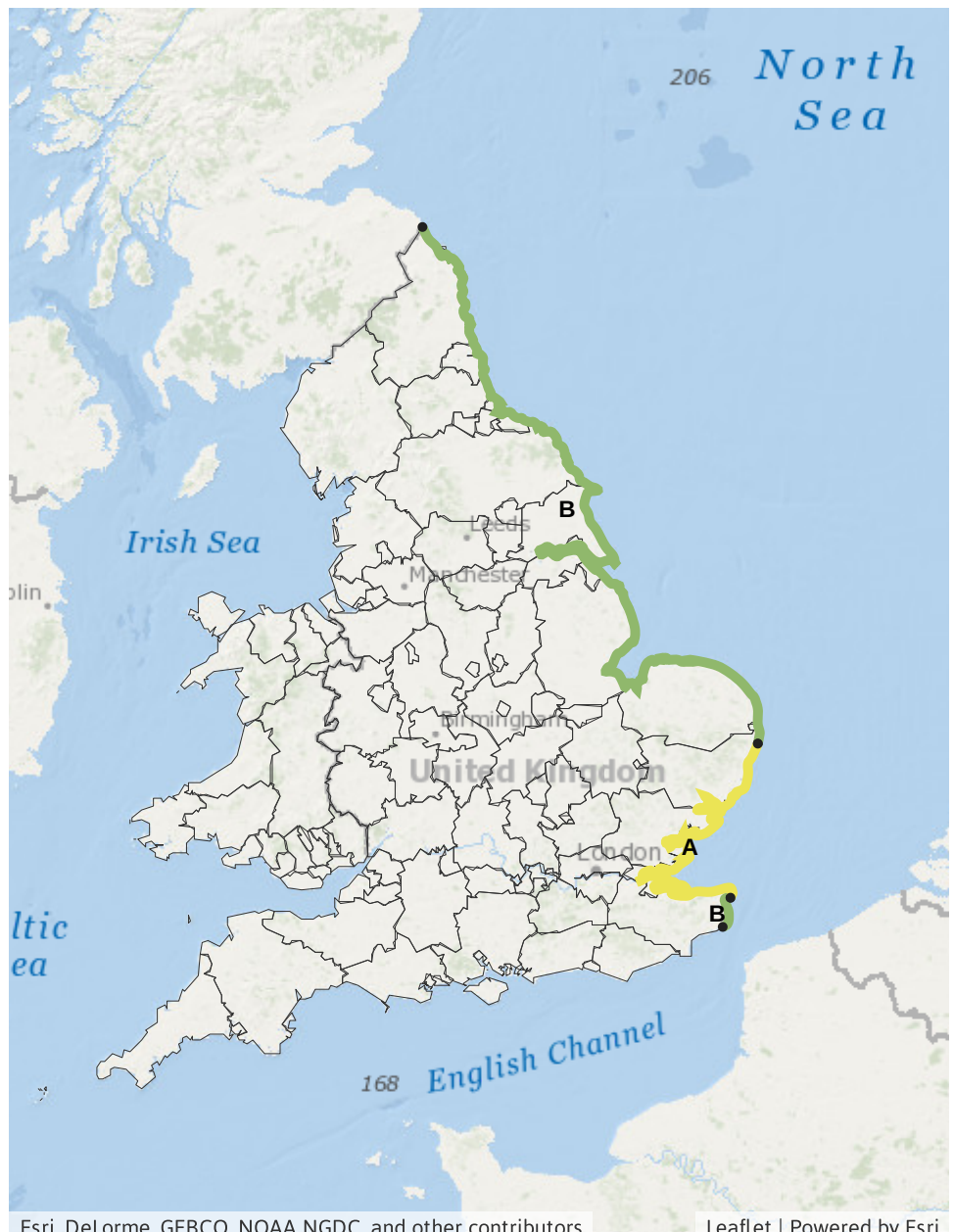
Impact **MINOR**

Likelihood **LOW**



Source Coastal/Tidal  
Likely duration 1 Day

Possible coastal impacts due to large waves, surge and high tides.



Esri, DeLorme, GEBCO, NOAA NGDC, and other contributors

Leaflet | Powered by Esri

## Assessment of flood risk



### Coastal/Tidal

---

The coastal/tidal flood risk is **LOW** for today (Wednesday).

Minor coastal/tidal flooding impacts are probable for parts of the east coast of England today and are possible elsewhere along the east coast - see Specific Areas of Concern Map.



### Rivers

---

The river flood risk is **VERY LOW** for the next five days.

Localised, minor impacts from river flooding are possible but not expected on Saturday across parts of England and Wales due to heavy rain falling on wet catchments along with some snowmelt, especially in upland areas.



### Surface water

---

The surface water flood risk is **VERY LOW** for the next five days.

Localised, minor impacts from surface water flooding are possible but not expected on Saturday across parts of England and Wales due to heavy rain and snowmelt, especially in upland areas.



### Groundwater

---

The groundwater flood risk is **VERY LOW** for the next five days.

### Flood risk matrix



### Summary of potential impacts

#### MINIMAL

Isolated and minor flooding of low-lying land and roads  
Isolated spray/wave on coastal promenades  
Little or no disruption to travel, but wet road surfaces

#### MINOR

Localised flooding of land and roads  
Flooding affecting individual properties  
Disruption to travel and key sites in flood plans

#### SIGNIFICANT

Flooding affecting parts of communities  
Possible danger to life and damage to buildings/structures  
Disruption to travel and key sites in flood plans

#### SEVERE

Danger to life, severe disruption to travel  
Widespread flooding affecting whole communities  
Widespread disruption or loss of infrastructure  
Large scale evacuation of properties possible

Next statement due **10:30hrs Thursday 06 January 2022 (all times are local)**

Contact details **Flood Forecasting Centre Duty Hydrometeorologist - 0330 135 4400**

More information <http://www.ffc-environment-agency.metoffice.gov.uk>