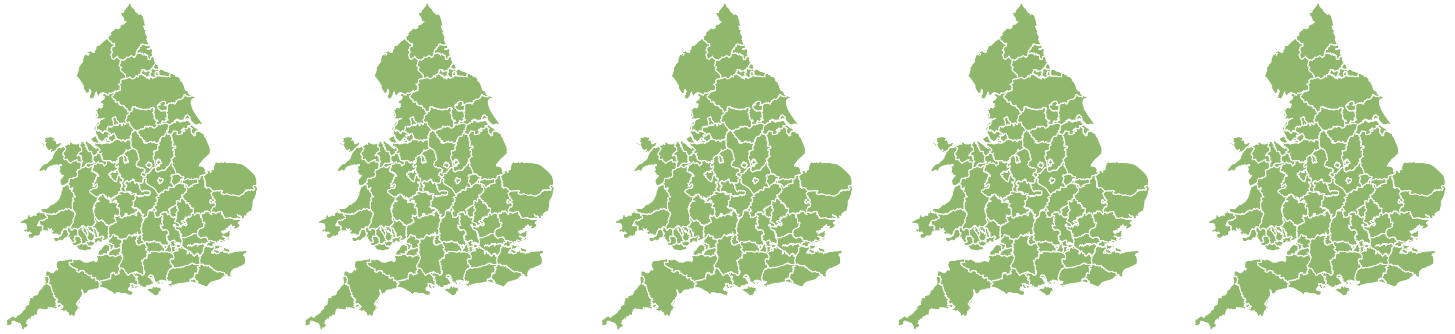


Flood Guidance Statement

10:30hrs Friday 31 December 2021



Friday

31 Dec 2021 10:30-23:59
Trend since last FGS

Steady



Saturday

1 Jan 2022

Steady



Sunday

2 Jan 2022

Steady



Monday

3 Jan 2022

Steady



Tuesday

4 Jan 2022

Increased



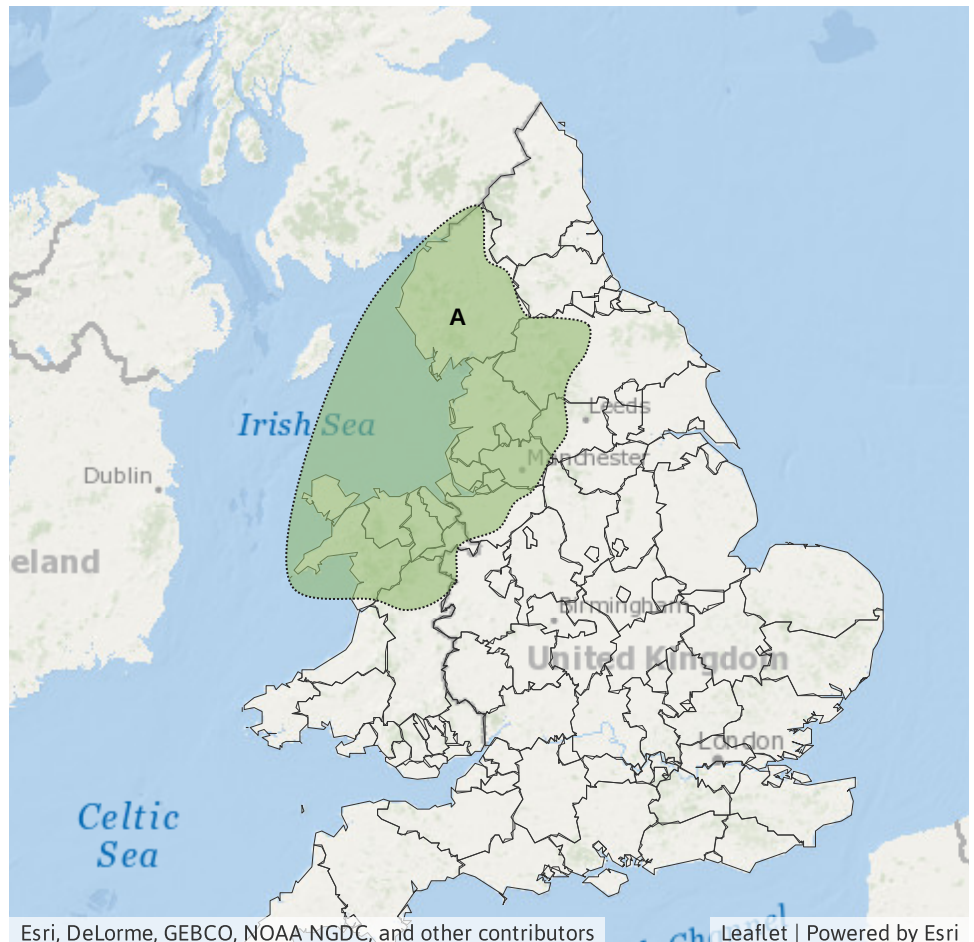
Minor river flooding impacts are possible on Friday. Minor coastal flooding impacts are possible on Monday and Tuesday. The overall flood risk is VERY LOW.

Specific Areas of Concern Map 1: Friday 31 December 2021

RISK AREA A
Impact **MINOR**
Likelihood **LOW**

Source River
Likely duration 1 Day

Ongoing river flooding impacts following recent heavy rain.

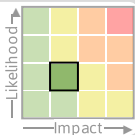


Flood Guidance Statement

10:30hrs Friday 31 December 2021

Specific Areas of Concern Map 2: Monday 3 and Tuesday 4 January 2022

RISK AREA B
Impact **MINOR**
Likelihood **LOW**



Source Coastal/Tidal
Likely duration 2 + Days

Only Yorks and NE coast on Mon. Impacts due to large waves, surge and high tides.



Assessment of flood risk



Rivers

The river flood risk is VERY LOW for the next five days.

Minor river flooding impacts are possible today (Friday) following recent heavy rain in parts of Wales and the north of England - see Specific Areas of Concern Map.



Coastal/Tidal

The coastal/tidal flood risk is VERY LOW for the next five days.

Minor coastal/tidal flooding impacts are possible but not expected along the coasts of Yorkshire and the north-east of England on Sunday and are possible on Monday.

On Tuesday, minor coastal/tidal flooding impacts are possible for parts of the east coast of England - see Specific Areas of Concern Map.



Surface water

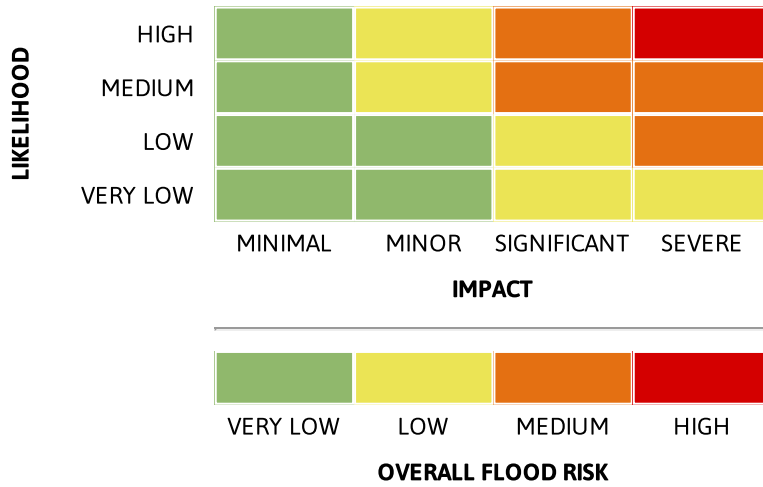
The surface water flood risk is VERY LOW for the next five days.



Groundwater

The groundwater flood risk is VERY LOW for the next five days.

Flood risk matrix



Summary of potential impacts

MINIMAL

Isolated and minor flooding of low-lying land and roads
Isolated spray/wave on coastal promenades
Little or no disruption to travel, but wet road surfaces

MINOR

Localised flooding of land and roads
Flooding affecting individual properties
Disruption to travel and key sites in flood plans

SIGNIFICANT

Flooding affecting parts of communities
Possible danger to life and damage to buildings/structures
Disruption to travel and key sites in flood plans

SEVERE

Danger to life, severe disruption to travel
Widespread flooding affecting whole communities
Widespread disruption or loss of infrastructure
Large scale evacuation of properties possible

Next statement due **10:30hrs Saturday 01 January 2022 (all times are local)**

Contact details **Flood Forecasting Centre Duty Hydrometeorologist - 0330 135 4400**

More information <http://www.ffc-environment-agency.metoffice.gov.uk>