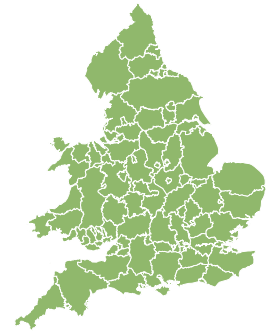
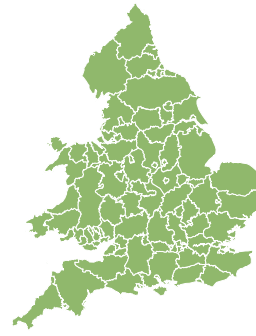
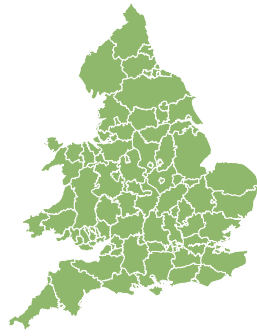
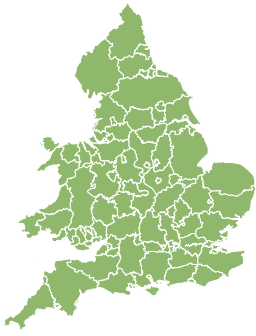


Flood Guidance Statement

10:30hrs Monday 27 December 2021



Monday

27 Dec 2021 10:30-23:59
Trend since last FGS

Steady →

Tuesday

28 Dec 2021

Steady →

Wednesday

29 Dec 2021

Steady →

Thursday

30 Dec 2021

Increased ↑

Friday


31 Dec 2021

Increased ↑

Inland flooding impacts are possible on Thursday and Friday. The overall flood risk is **VERY LOW**.

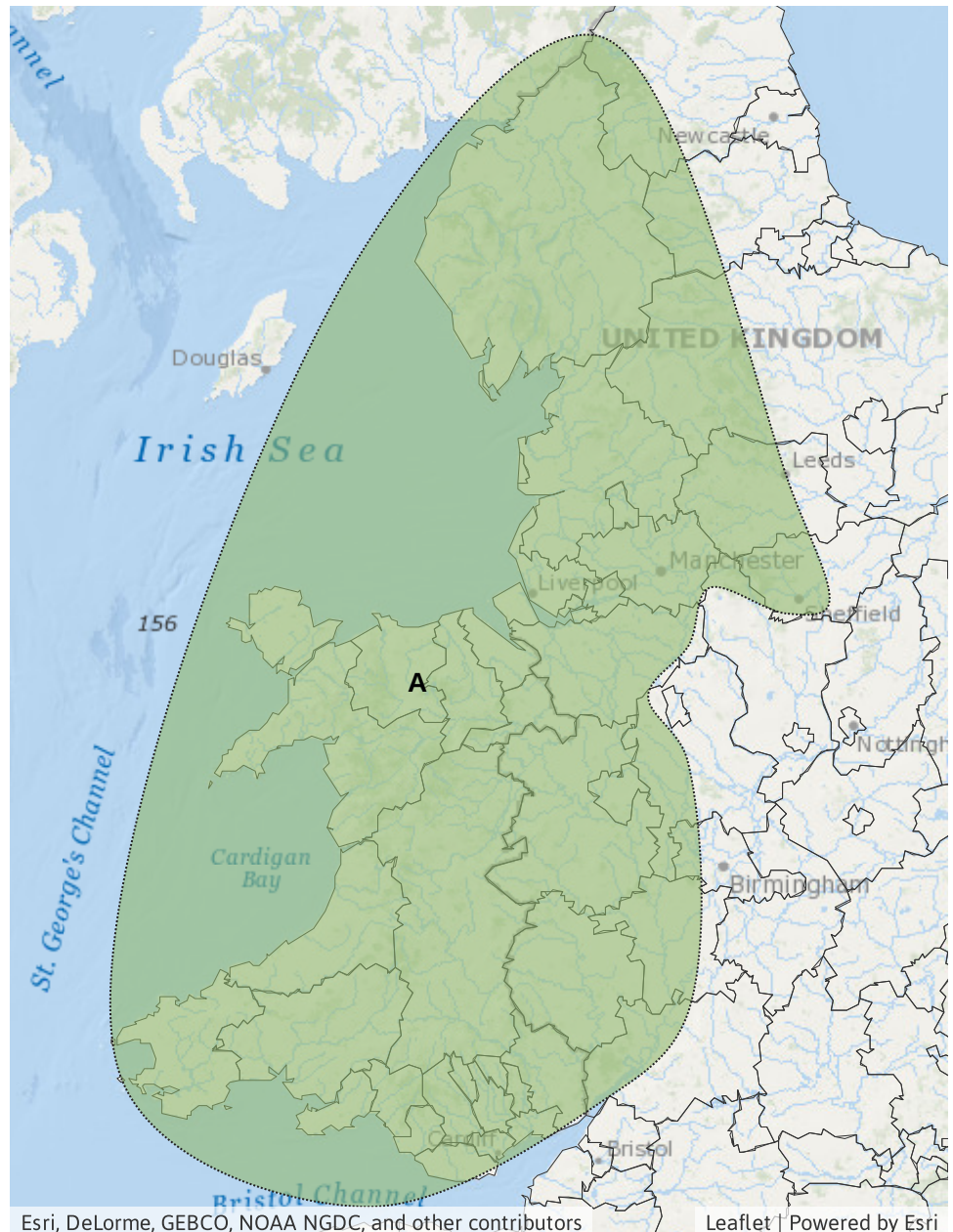
Specific Areas of Concern Map 1: Thursday 30 and Friday 31 December 2021

RISK AREA A
Impact **MINOR**
Likelihood **LOW**



Source River Surface
Likely duration 2 Days

Persistent heavy rain may lead to flooding impacts



Assessment of flood risk



Rivers

The river flood risk is VERY LOW for the next five days.

Localised river flooding impacts are possible but not expected today (Monday) in parts of central and southern England and tomorrow into Wednesday in parts of mid Wales due to further rain falling on already sensitive catchments. Minor river flooding impacts are also possible on Thursday and Friday due to heavy rain into Wales and the north of England - see Specific Area of Concern Map.



Surface water

The surface water flood risk is VERY LOW for the next five days.

Isolated surface water flooding impacts are possible but not expected today (Monday) in parts of southern England. Minor surface water flooding impacts are also possible on Thursday and Friday due to heavy rain into Wales and the north of England - see Specific Area of Concern Map.



Coastal/Tidal

The coastal/tidal flood risk is VERY LOW for the next five days.



Groundwater

The groundwater flood risk is VERY LOW for the next five days.

Flood risk matrix



Summary of potential impacts

MINIMAL

Isolated and minor flooding of low-lying land and roads
Isolated spray/wave on coastal promenades
Little or no disruption to travel, but wet road surfaces

MINOR

Localised flooding of land and roads
Flooding affecting individual properties
Disruption to travel and key sites in flood plans

SIGNIFICANT

Flooding affecting parts of communities
Possible danger to life and damage to buildings/structures
Disruption to travel and key sites in flood plans

SEVERE

Danger to life, severe disruption to travel
Widespread flooding affecting whole communities
Widespread disruption or loss of infrastructure
Large scale evacuation of properties possible

Next statement due **10:30hrs Tuesday 28 December 2021 (all times are local)**

Contact details **Flood Forecasting Centre Duty Hydrometeorologist - 0330 135 4400**

More information <http://www.ffc-environment-agency.metoffice.gov.uk>