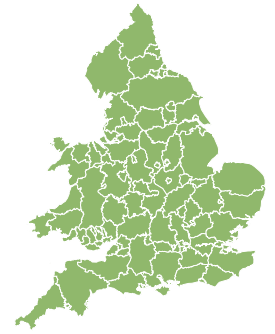
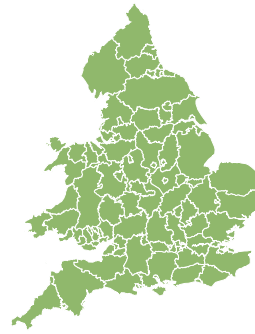
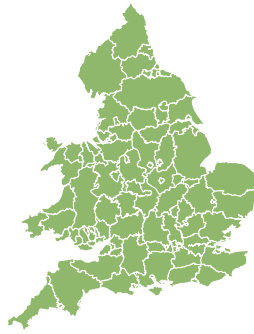
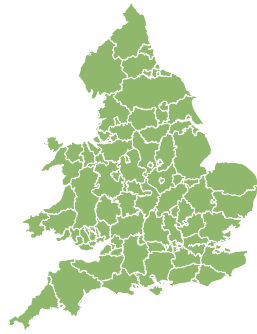
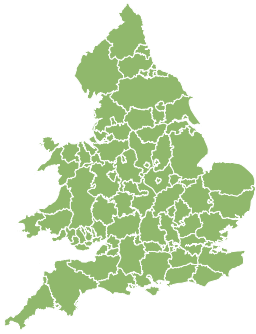


Flood Guidance Statement

10:30hrs Sunday 12 December 2021



Sunday

12 Dec 2021 10:30-23:59
Trend since last FGS

Steady →

Monday

13 Dec 2021

Steady →

Tuesday

14 Dec 2021

Steady →

Wednesday

15 Dec 2021

Steady →

Thursday


16 Dec 2021

Steady →

Minor inland flooding is possible across parts of Wales on Monday. The overall flood risk is **VERY LOW**.

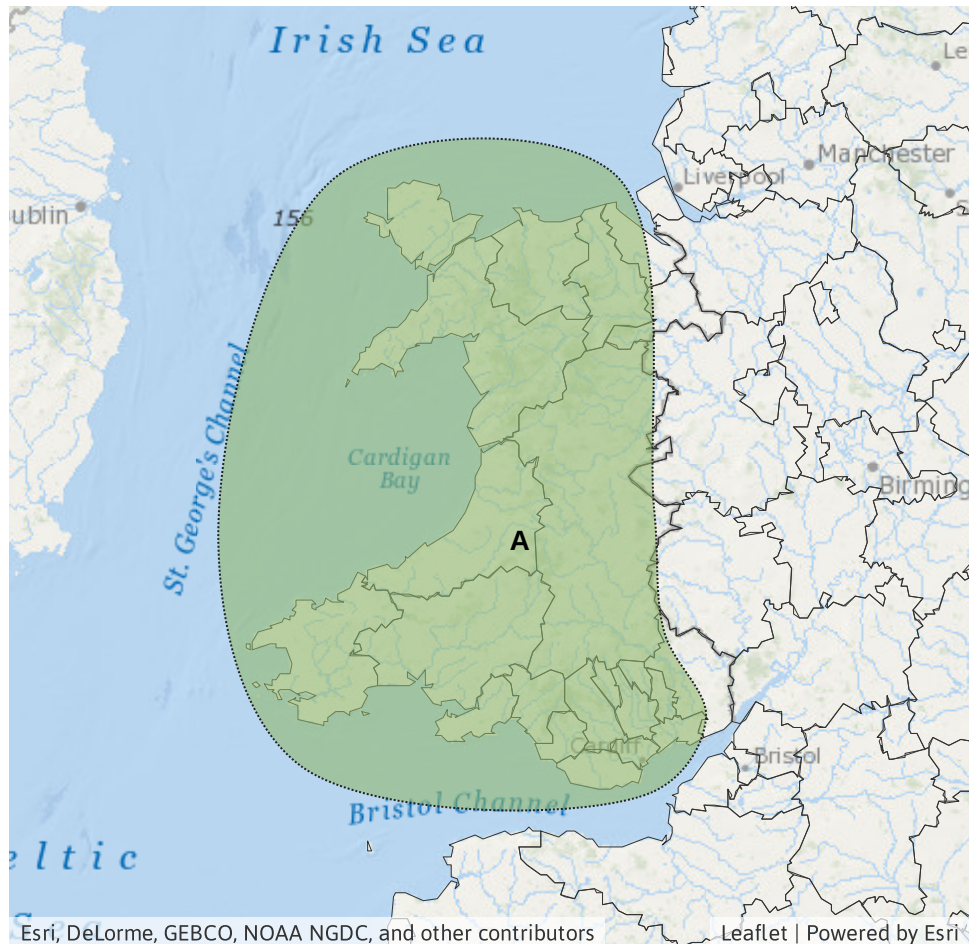
Specific Areas of Concern Map 1: Monday 13 December 2021

RISK AREA A
Impact **MINOR**
Likelihood **LOW**



Source River Surface
Likely duration 1 Day

Heavy rain falling on wet catchments.



Assessment of flood risk



Rivers

The river flood risk is VERY LOW for the next five days.

River flooding impacts are possible across Wales on Monday with minor impacts also possible but not expected across parts of central and northern England.



Surface water

The surface water flood risk is VERY LOW for the next five days.

Surface water flooding impacts are possible across Wales on Monday with minor impacts also possible but not expected across parts of central and northern England.



Coastal/Tidal

The coastal/tidal flood risk is VERY LOW for the next five days.



Groundwater

The groundwater flood risk is VERY LOW for the next five days.

Flood risk matrix



Summary of potential impacts

MINIMAL

Isolated and minor flooding of low-lying land and roads
Isolated spray/wave on coastal promenades
Little or no disruption to travel, but wet road surfaces

MINOR

Localised flooding of land and roads
Flooding affecting individual properties
Disruption to travel and key sites in flood plans

SIGNIFICANT

Flooding affecting parts of communities
Possible danger to life and damage to buildings/structures
Disruption to travel and key sites in flood plans

SEVERE

Danger to life, severe disruption to travel
Widespread flooding affecting whole communities
Widespread disruption or loss of infrastructure
Large scale evacuation of properties possible

Next statement due **10:30hrs Monday 13 December 2021 (all times are local)**

Contact details **Flood Forecasting Centre Duty Hydrometeorologist - 0330 135 4400**

More information <http://www.ffc-environment-agency.metoffice.gov.uk>