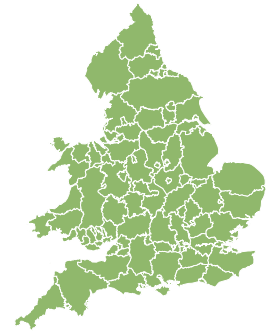
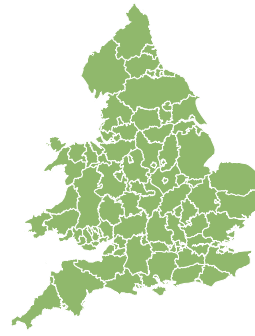
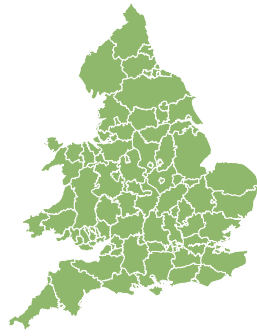
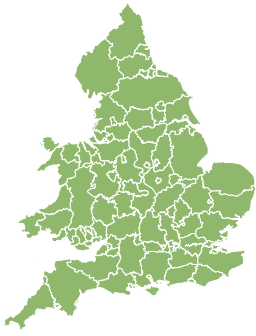


Flood Guidance Statement

10:30hrs Saturday 11 December 2021



Saturday

11 Dec 2021 10:30-23:59
Trend since last FGS

Increased ↑

Sunday

12 Dec 2021

Increased ↑

Monday

13 Dec 2021

Steady →

Tuesday

14 Dec 2021

Steady →

Wednesday


15 Dec 2021

Steady →

Minor inland flooding is possible today (Saturday) for the River Severn as well as for parts of Wales today and Sunday. The overall flood risk is VERY LOW.

Specific Areas of Concern Map 1: Saturday 11 and Sunday 12 December 2021


RISK AREA A
Impact **MINOR**
Likelihood **LOW**



Source River Surface
Likely duration 2 Days

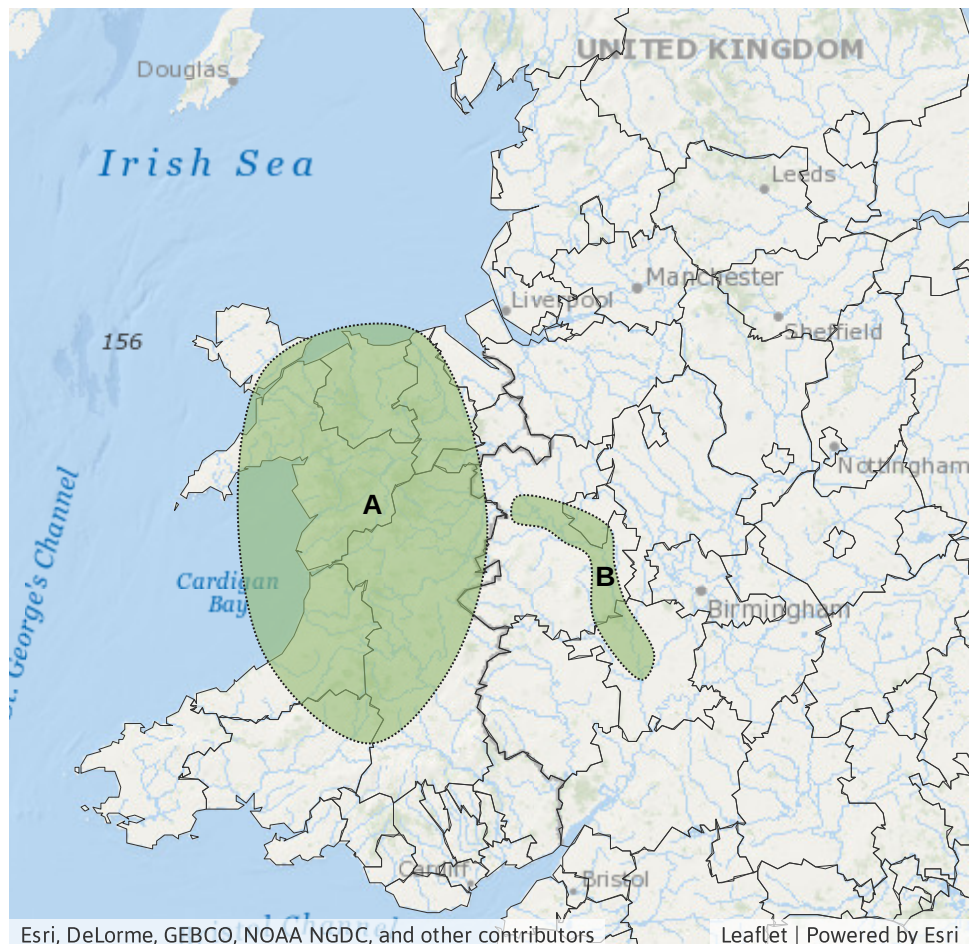
Heavy rain falling onto wet ground and catchments.

RISK AREA B
Impact **MINOR**
Likelihood **LOW**



Source River
Likely duration 1 Day

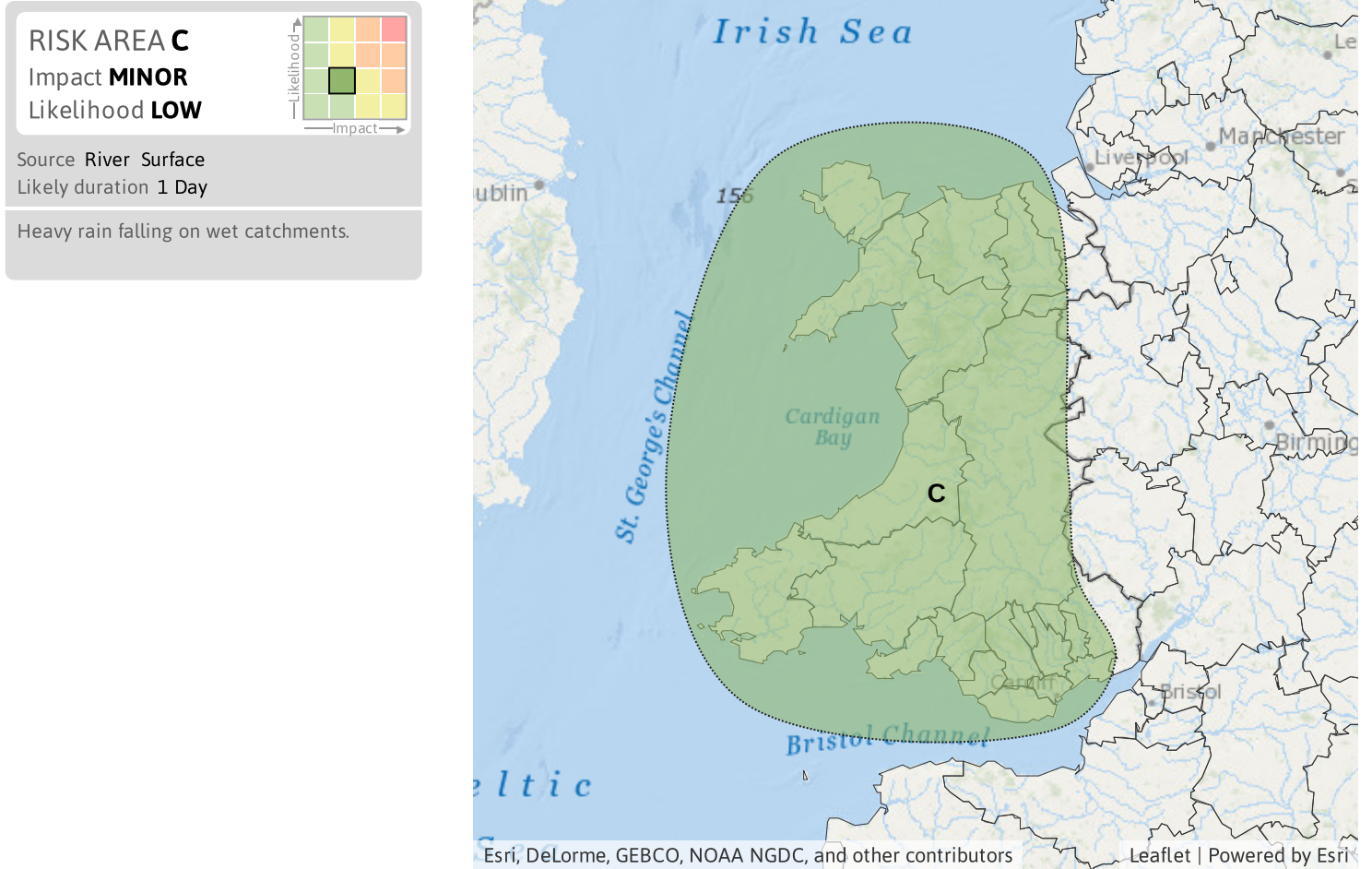
Saturday only. Minor impacts possible as River Severn responds to recent rainfall.



Flood Guidance Statement

10:30hrs Saturday 11 December 2021

Specific Areas of Concern Map 2: Monday 13 December 2021



Assessment of flood risk



Rivers

The river flood risk is VERY LOW for the next five days.

Minor river flooding impacts are possible today (Saturday) as the River Severn responds to recent rainfall. Minor impacts are also possible today and tomorrow across parts of Wales due to a spell of persistent, heavy rain.

Further river flooding impacts are possible across Wales on Monday with minor impacts also possible but not expected across parts of central and northern England extending into Tuesday.



Surface water

The surface water flood risk is VERY LOW for the next five days.

Minor surface water flooding impacts are possible today and tomorrow across parts of Wales due to a spell of persistent, heavy rain.

Further surface water flooding impacts are possible across Wales on Monday with minor impacts also possible but not expected across parts of central and northern England extending into Tuesday.



Coastal/Tidal

The coastal/tidal flood risk is VERY LOW for the next five days.



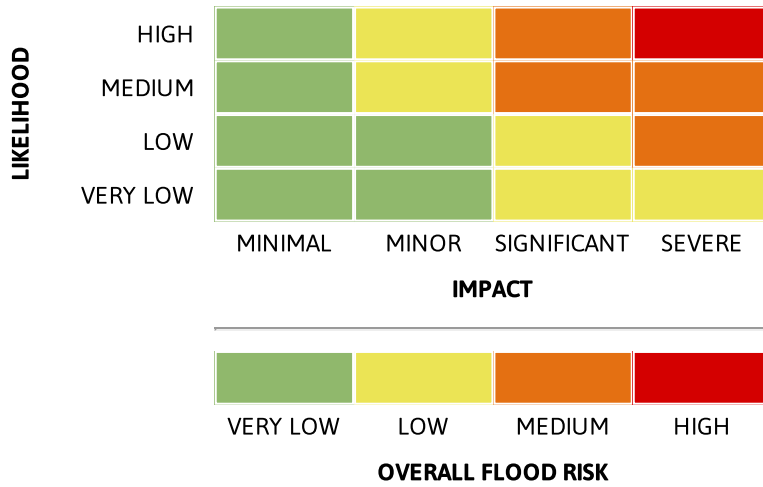
Groundwater

The groundwater flood risk is VERY LOW for the next five days.

Flood Guidance Statement

10:30hrs Saturday 11 December 2021

Flood risk matrix



Summary of potential impacts

MINIMAL

Isolated and minor flooding of low-lying land and roads
Isolated spray/wave on coastal promenades
Little or no disruption to travel, but wet road surfaces

MINOR

Localised flooding of land and roads
Flooding affecting individual properties
Disruption to travel and key sites in flood plans

SIGNIFICANT

Flooding affecting parts of communities
Possible danger to life and damage to buildings/structures
Disruption to travel and key sites in flood plans

SEVERE

Danger to life, severe disruption to travel
Widespread flooding affecting whole communities
Widespread disruption or loss of infrastructure
Large scale evacuation of properties possible

Next statement due **10:30hrs Sunday 12 December 2021 (all times are local)**

Contact details **Flood Forecasting Centre Duty Hydrometeorologist - 0330 135 4400**

More information <http://www.ffc-environment-agency.metoffice.gov.uk>