

Flood Guidance Statement

10:30hrs Friday 10 December 2021



Friday

10 Dec 2021 10:30-23:59
Trend since last FGS

Steady



Saturday

11 Dec 2021

Steady



Sunday

12 Dec 2021

Steady



Monday

13 Dec 2021

Steady



Tuesday

14 Dec 2021


Increased



Minor river flooding is possible today (Friday) and on Saturday along the River Severn. Minor inland flooding is possible on Monday in parts of England and Wales and is possible but not expected in the north of England on Tuesday. The overall flood risk is VERY LOW.

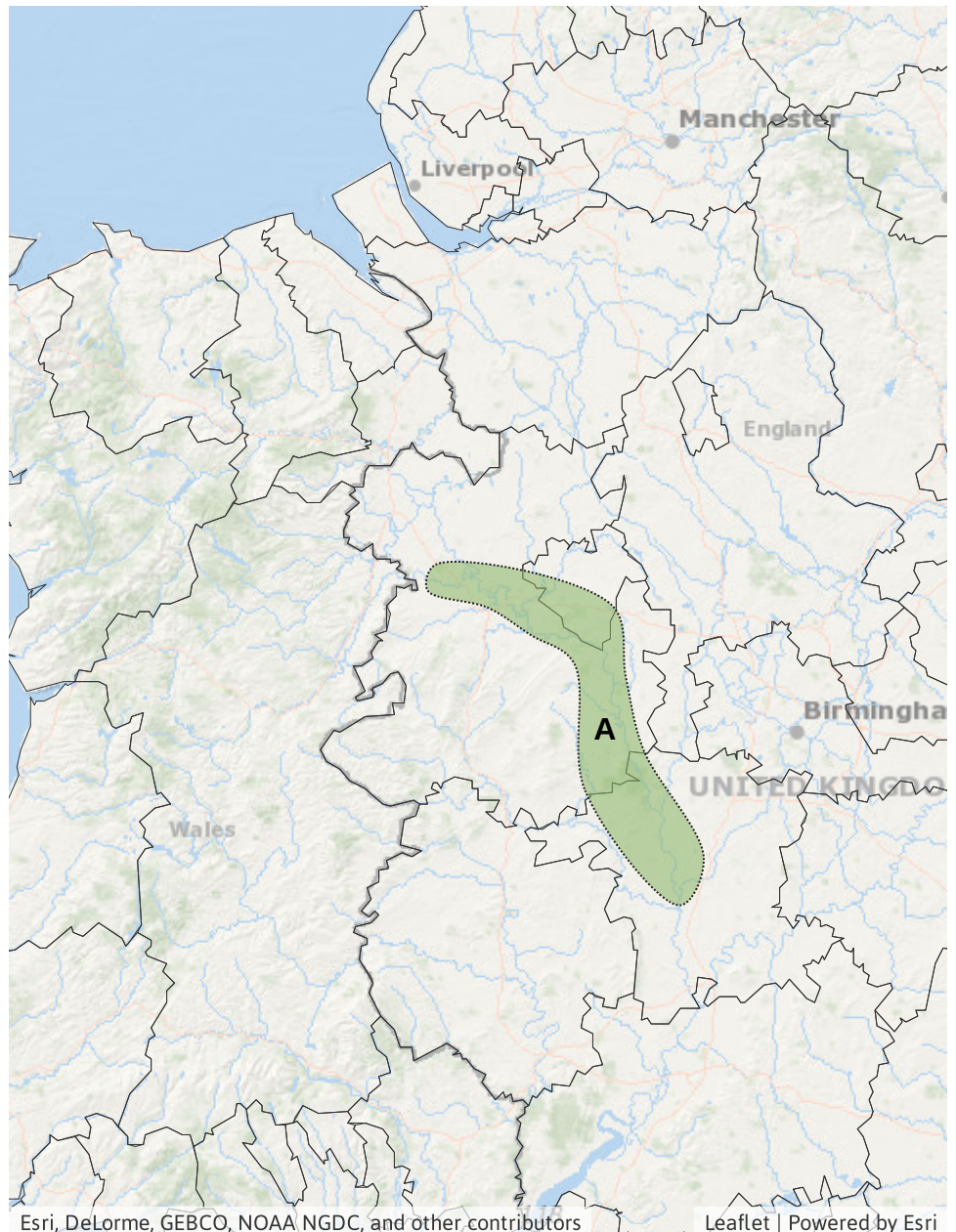
Specific Areas of Concern Map 1: Friday 10 and Saturday 11 December 2021

RISK AREA A
Impact **MINOR**
Likelihood **LOW**



Source River
Likely duration 2 Days

Minor impacts possible as River Severn responds to recent rainfall.



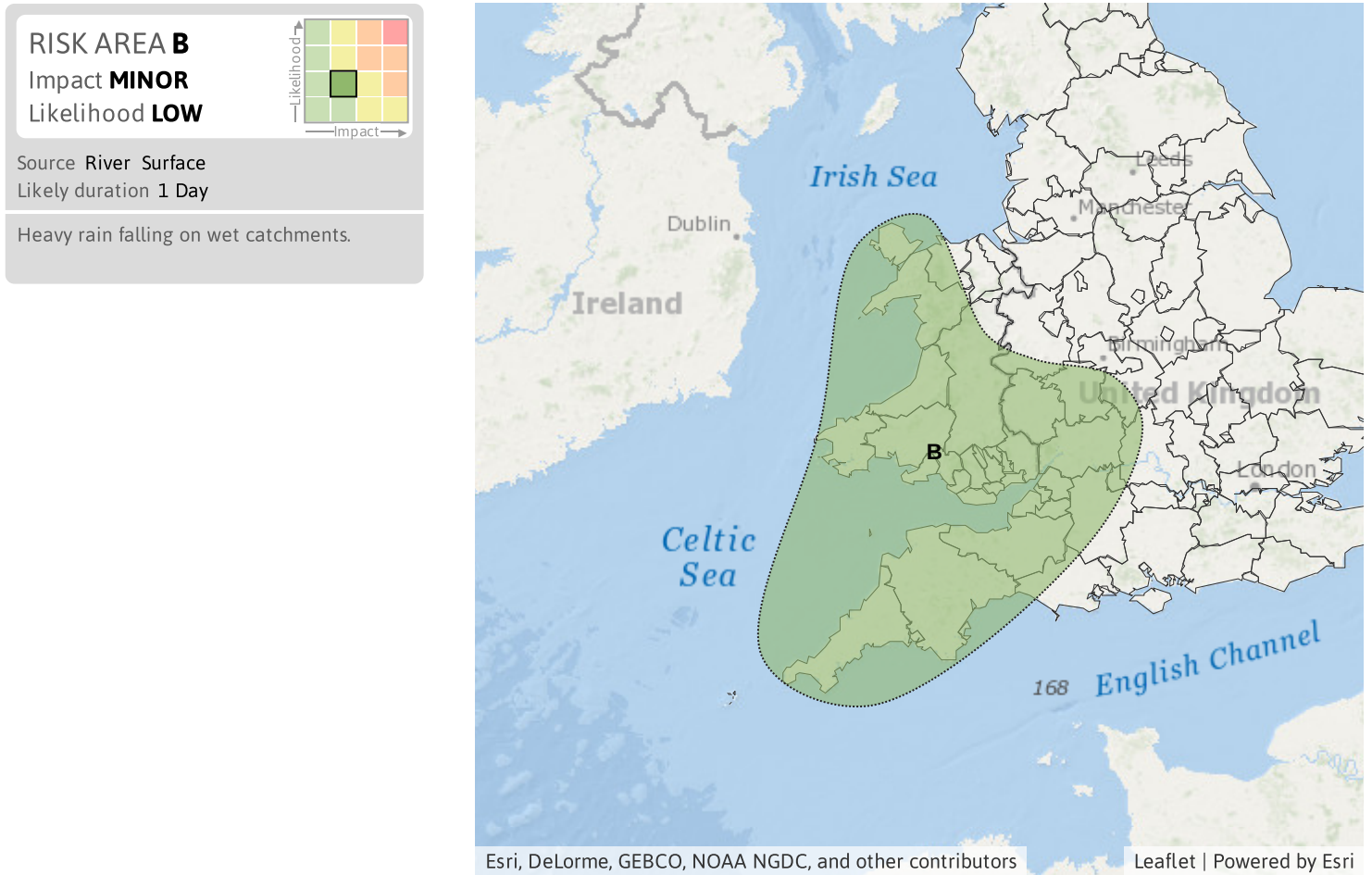
Esri, DeLorme, GEBCO, NOAA NGDC, and other contributors

Leaflet | Powered by Esri

Flood Guidance Statement

10:30hrs Friday 10 December 2021

Specific Areas of Concern Map 2: Monday 13 December 2021



Assessment of flood risk



Rivers

The river flood risk is VERY LOW for the next five days.

Minor river flooding impacts are possible today (Friday) and on Saturday as the River Severn responds to recent rainfall.

Minor river flooding impacts are also possible across parts of England and Wales on Monday and are possible but not expected across parts of the north of England on Tuesday due to spells of heavy rainfall.

See Specific Areas of Concern Maps for details.



Surface water

The surface water flood risk is VERY LOW for the next five days.

Minor surface water flooding impacts are possible across parts of England and Wales on Monday and are possible but not expected across parts of the north of England on Tuesday due to spells of heavy rainfall.

See Specific Areas of Concern Maps for details.



Coastal/Tidal

The coastal/tidal flood risk is VERY LOW for the next five days.



Groundwater

The groundwater flood risk is VERY LOW for the next five days.

Flood risk matrix



Summary of potential impacts

MINIMAL

Isolated and minor flooding of low-lying land and roads
Isolated spray/wave on coastal promenades
Little or no disruption to travel, but wet road surfaces

MINOR

Localised flooding of land and roads
Flooding affecting individual properties
Disruption to travel and key sites in flood plans

SIGNIFICANT

Flooding affecting parts of communities
Possible danger to life and damage to buildings/structures
Disruption to travel and key sites in flood plans

SEVERE

Danger to life, severe disruption to travel
Widespread flooding affecting whole communities
Widespread disruption or loss of infrastructure
Large scale evacuation of properties possible

Next statement due **10:30hrs Saturday 11 December 2021 (all times are local)**

Contact details **Flood Forecasting Centre Duty Hydrometeorologist - 0330 135 4400**

More information <http://www.ffc-environment-agency.metoffice.gov.uk>