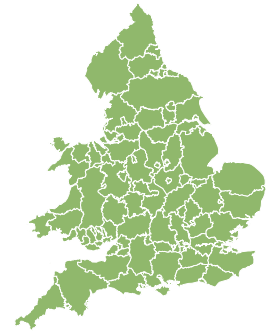
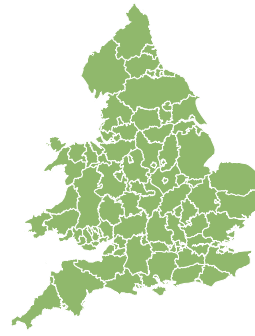
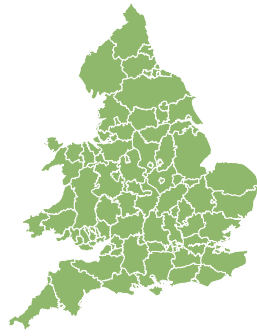
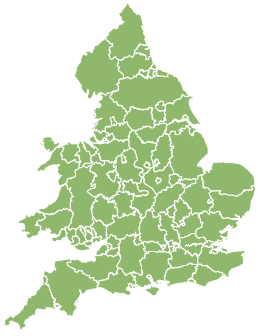


Flood Guidance Statement

10:30hrs Thursday 09 December 2021



Thursday

9 Dec 2021 10:30-23:59

Trend since last FGS

Increased ↑

Friday

10 Dec 2021

Increased ↑

Saturday

11 Dec 2021

Increased ↑

Sunday

12 Dec 2021

Steady →

Monday


13 Dec 2021

Increased ↑

Minor river flooding is possible today (Thursday) until Saturday along the River Severn. Minor inland flooding is possible but not expected this evening in the north of England and on Monday in parts of England and Wales. The overall flood risk is VERY LOW.

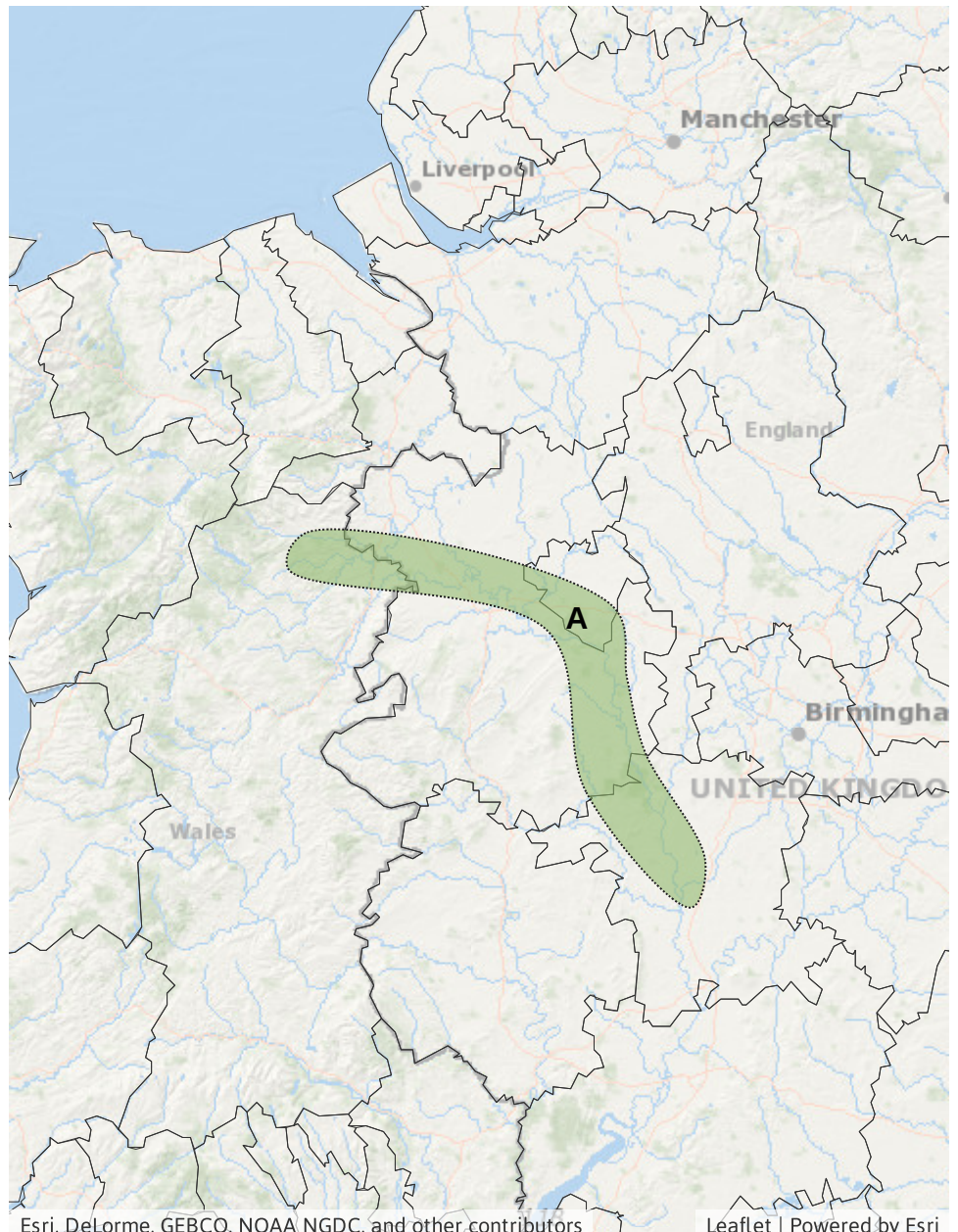
Specific Areas of Concern Map 1: Thursday 9 until Saturday 11 December 2021

RISK AREA A
Impact **MINOR**
Likelihood **LOW**



Source River
Likely duration 3 Days

Minor impacts possible as River Severn responds to recent rainfall.



Assessment of flood risk



Rivers

The river flood risk is VERY LOW for the next five days.

Minor river flooding impacts are possible until Saturday as the River Severn responds to recent rainfall. Impacts in Wales are only thought possible today (Thursday).

Minor river flooding impacts are also possible but not expected across the north of England this evening and across parts of England and Wales on Monday due to further heavy rainfall.



Surface water

The surface water flood risk is VERY LOW for the next five days.

Minor surface water flooding impacts are possible but not expected across the north of England this evening and across parts of England and Wales on Monday due to spells of heavy rainfall.



Coastal/Tidal

The coastal/tidal flood risk is VERY LOW for the next five days.



Groundwater

The groundwater flood risk is VERY LOW for the next five days.

Flood risk matrix



Summary of potential impacts

MINIMAL

Isolated and minor flooding of low-lying land and roads
Isolated spray/wave on coastal promenades
Little or no disruption to travel, but wet road surfaces

MINOR

Localised flooding of land and roads
Flooding affecting individual properties
Disruption to travel and key sites in flood plans

SIGNIFICANT

Flooding affecting parts of communities
Possible danger to life and damage to buildings/structures
Disruption to travel and key sites in flood plans

SEVERE

Danger to life, severe disruption to travel
Widespread flooding affecting whole communities
Widespread disruption or loss of infrastructure
Large scale evacuation of properties possible

Next statement due **10:30hrs Friday 10 December 2021 (all times are local)**

Contact details **Flood Forecasting Centre Duty Hydrometeorologist - 0330 135 4400**

More information <http://www.ffc-environment-agency.metoffice.gov.uk>