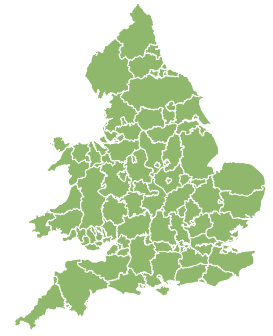
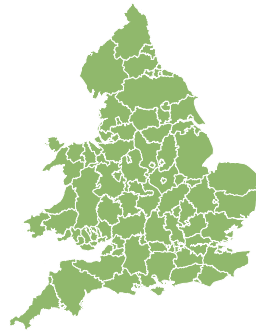


Flood Guidance Statement

10:30hrs Wednesday 08 December 2021



Wednesday

8 Dec 2021 10:30-23:59

Trend since last FGS

Decreased ↓

Thursday

9 Dec 2021

Steady →

Friday

10 Dec 2021

Steady →

Saturday

11 Dec 2021

Steady →

Sunday


12 Dec 2021

Steady →

Minor inland flooding is possible in Wales and nearby counties of England today (Wednesday). Minor coastal flooding is possible but not expected for coasts of Wales, Yorkshire and the west and south of England. The overall flood risk is VERY LOW.

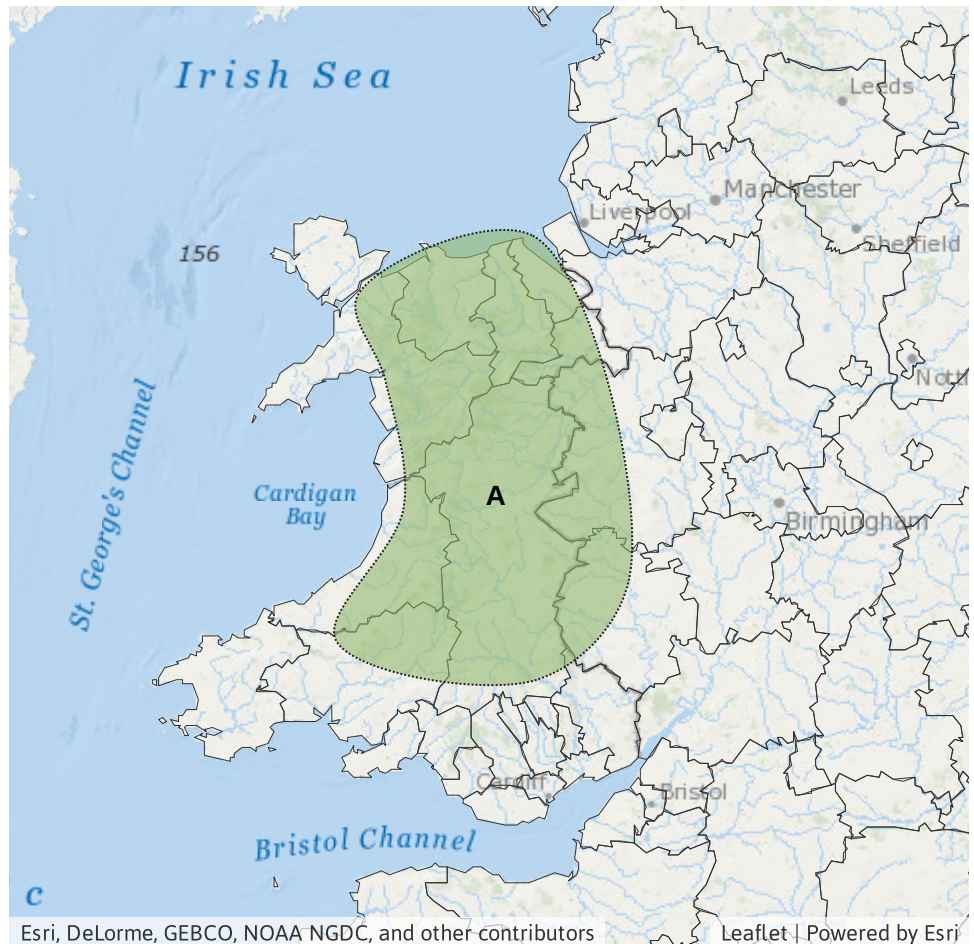
Specific Areas of Concern Map 1: Wednesday 8 December 2021

RISK AREA A
Impact **MINOR**
Likelihood **LOW**



Source River Surface
Likely duration 1 Day

Persistent showers may lead to some localised flooding today.



Assessment of flood risk



Rivers

The river flood risk is VERY LOW for the next five days.

Minor river flooding impacts are possible today (Wednesday) in parts of Wales and Welsh boarder counties of England due to persistent rain falling on sensitive catchments. See Area of Concern Map. Minor river flooding impacts are also possible but not expected in parts of the west and north Midlands and into southern parts of northern England.



Surface water

The surface water flood risk is VERY LOW for the next five days.

Minor surface water flooding impacts are possible today (Wednesday) in parts of Wales and Welsh boarder counties of England due to persistent rain. See Area of Concern Map. Minor surface water flooding impacts are also possible but not expected in parts of the west and north Midlands and into southern parts of northern England.



Coastal/Tidal

The coastal/tidal flood risk is VERY LOW.

Minor coastal flooding impacts are possible but not expected for the south and west coasts of England and the coasts of Wales and Yorkshire today (Wednesday), due to strong winds and large waves.



Groundwater

The groundwater flood risk is VERY LOW for the next five days.

Flood risk matrix



Summary of potential impacts

MINIMAL

Isolated and minor flooding of low-lying land and roads
Isolated spray/wave on coastal promenades
Little or no disruption to travel, but wet road surfaces

MINOR

Localised flooding of land and roads
Flooding affecting individual properties
Disruption to travel and key sites in flood plans

SIGNIFICANT

Flooding affecting parts of communities
Possible danger to life and damage to buildings/structures
Disruption to travel and key sites in flood plans

SEVERE

Danger to life, severe disruption to travel
Widespread flooding affecting whole communities
Widespread disruption or loss of infrastructure
Large scale evacuation of properties possible

Next statement due **10:30hrs Thursday 09 December 2021 (all times are local)**

Contact details **Flood Forecasting Centre Duty Hydrometeorologist - 0330 135 4400**

More information <http://www.ffc-environment-agency.metoffice.gov.uk>