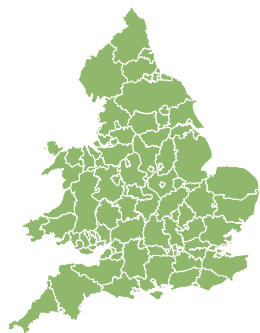


Flood Guidance Statement

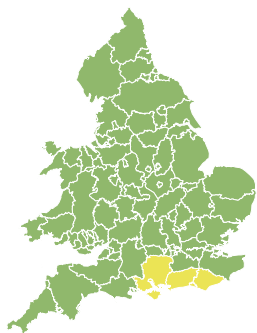
10:30hrs Monday 06 December 2021



Monday

6 Dec 2021 10:30-23:59
Trend since last FGS

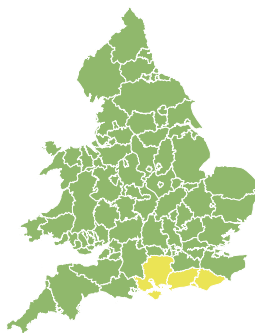
Steady →



Tuesday

7 Dec 2021

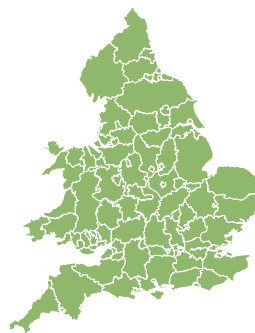
Steady →



Wednesday

8 Dec 2021

Steady →



Thursday

9 Dec 2021

Steady →



Friday

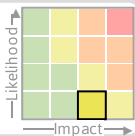
10 Dec 2021

Steady →

Significant coastal flooding is possible but not expected along parts of the south coast of England on Tuesday and Wednesday. Minor coastal and inland flooding is also possible at other times. The overall flood risk is LOW.

Specific Areas of Concern Map 1: Tuesday 7 and Wednesday 8 December 2021


RISK AREA A
Impact **SIGNIFICANT**
Likelihood **VERY LOW**



Source Coastal/Tidal
Likely duration 2 Days

Large waves and high tides may cause significant coastal flood impacts.

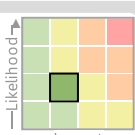
RISK AREA B
Impact **MINOR**
Likelihood **LOW**



Source Coastal/Tidal
Likely duration 2 Days

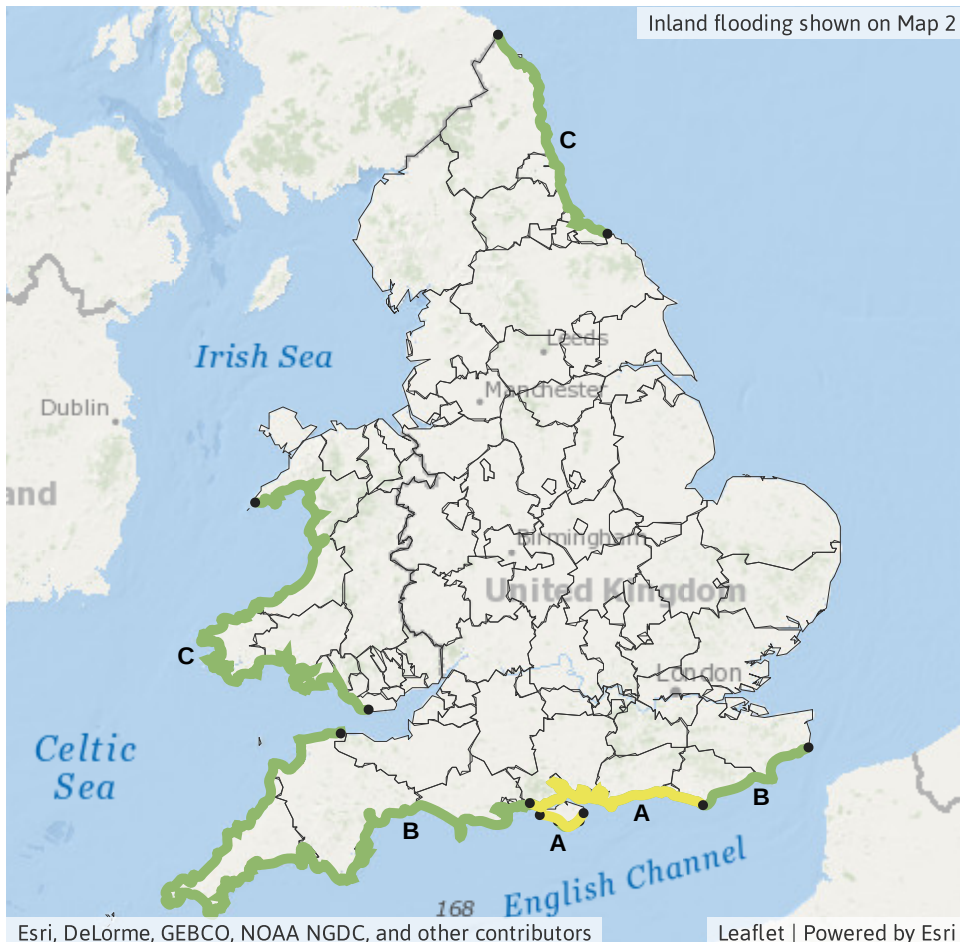
Strong winds, large waves and high tides bringing possible coastal impacts.

RISK AREA C
Impact **MINOR**
Likelihood **LOW**



Source Coastal/Tidal
Likely duration 1 Day

Minor coastal flooding is possible around the high tides on Tuesday.




Flood Guidance Statement

10:30hrs Monday 06 December 2021

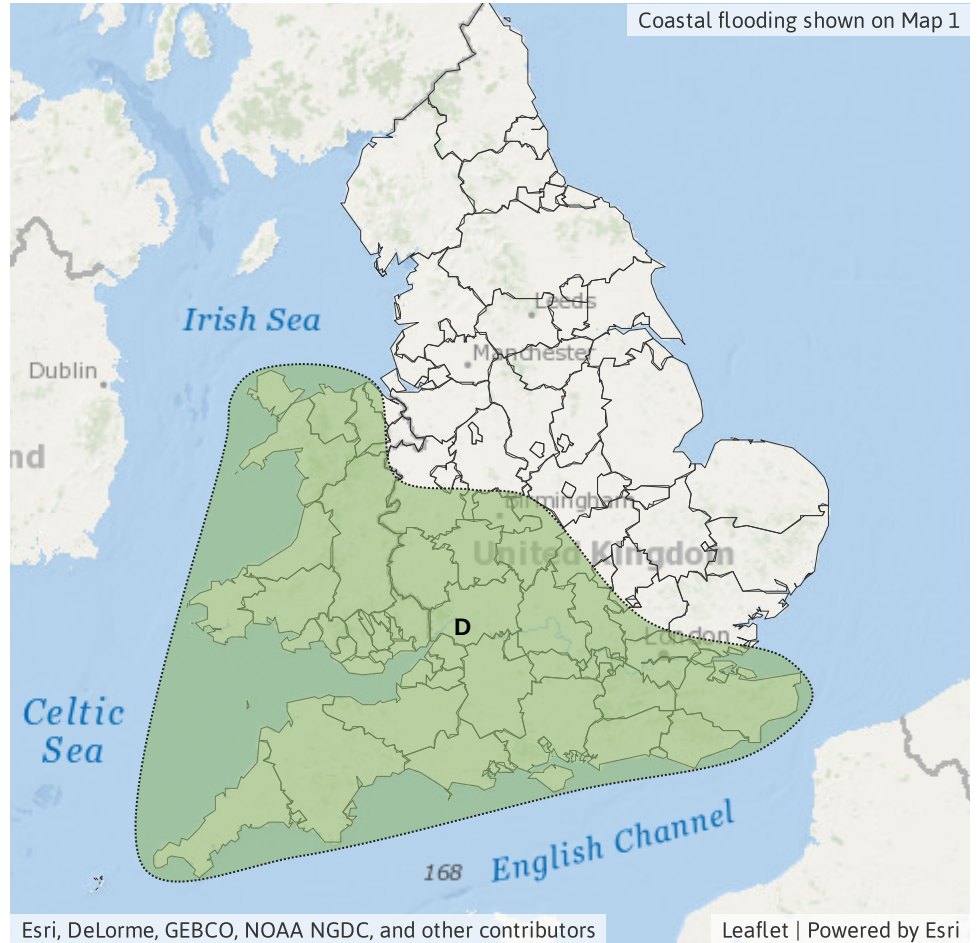
Specific Areas of Concern Map 2: Tuesday 7 and Wednesday 8 December 2021

RISK AREA D
Impact **MINOR**
Likelihood **LOW**



Source River Surface
Likely duration 2 Days

Heavy rain and showers may lead to localised flooding on Tue and Wed.



Assessment of flood risk

Coastal/Tidal

The coastal/tidal flood risk is LOW on Tuesday and Wednesday.

Significant coastal flooding is possible but not expected on parts of the south coast of England on Tuesday and Wednesday, with minor coastal flooding possible elsewhere in England and Wales. See Area of Concern Map. Minor coastal flooding impacts are also possible but not expected for parts of the north-west of England, and north and north-west Wales on Tuesday and Wednesday.

Surface water

The surface water flood risk is VERY LOW for the next five days.

Minor surface water flooding impacts are possible on Tuesday and Wednesday, in response to heavy rain and showers associated with Storm Barra. See Areas of Concern Map for details.

Rivers

The river flood risk is VERY LOW for the next five days.

Minor river flooding impacts are possible on Tuesday and Wednesday, in response to heavy rain and showers associated with Storm Barra. See Areas of Concern Map for details.

Groundwater

The groundwater flood risk is VERY LOW for the next five days.

Flood risk matrix



Summary of potential impacts

MINIMAL

Isolated and minor flooding of low-lying land and roads
Isolated spray/wave on coastal promenades
Little or no disruption to travel, but wet road surfaces

MINOR

Localised flooding of land and roads
Flooding affecting individual properties
Disruption to travel and key sites in flood plans

SIGNIFICANT

Flooding affecting parts of communities
Possible danger to life and damage to buildings/structures
Disruption to travel and key sites in flood plans

SEVERE

Danger to life, severe disruption to travel
Widespread flooding affecting whole communities
Widespread disruption or loss of infrastructure
Large scale evacuation of properties possible

Next statement due **10:30hrs Tuesday 07 December 2021 (all times are local)**

Contact details **Flood Forecasting Centre Duty Hydrometeorologist - 0330 135 4400**

More information <http://www.ffc-environment-agency.metoffice.gov.uk>