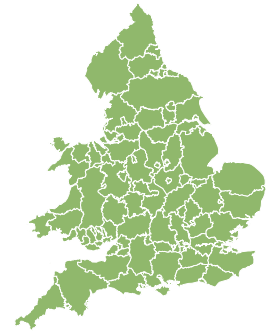
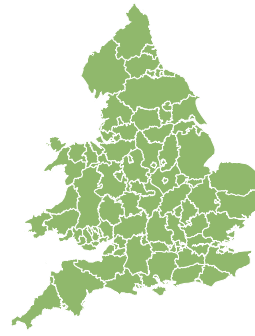
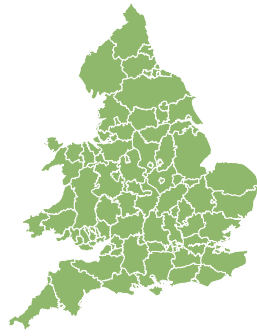
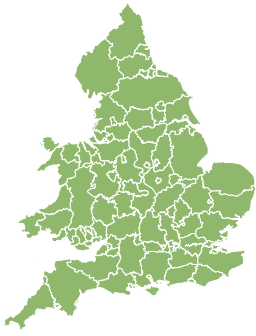


Flood Guidance Statement

10:30hrs Thursday 02 December 2021



Thursday

2 Dec 2021 10:30-23:59

Trend since last FGS

Steady



Friday

3 Dec 2021

Steady



Saturday

4 Dec 2021

Steady



Sunday

5 Dec 2021

Steady



Monday

6 Dec 2021

Steady



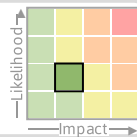
Minor coastal flooding impacts are possible for parts of the east coast of England on Sunday, with coastal flooding possible but not expected along other parts of coastline today (Thursday), and on Saturday and Sunday. The overall flood risk is VERY LOW.

Specific Areas of Concern Map 1: Sunday 5 December

RISK AREA A

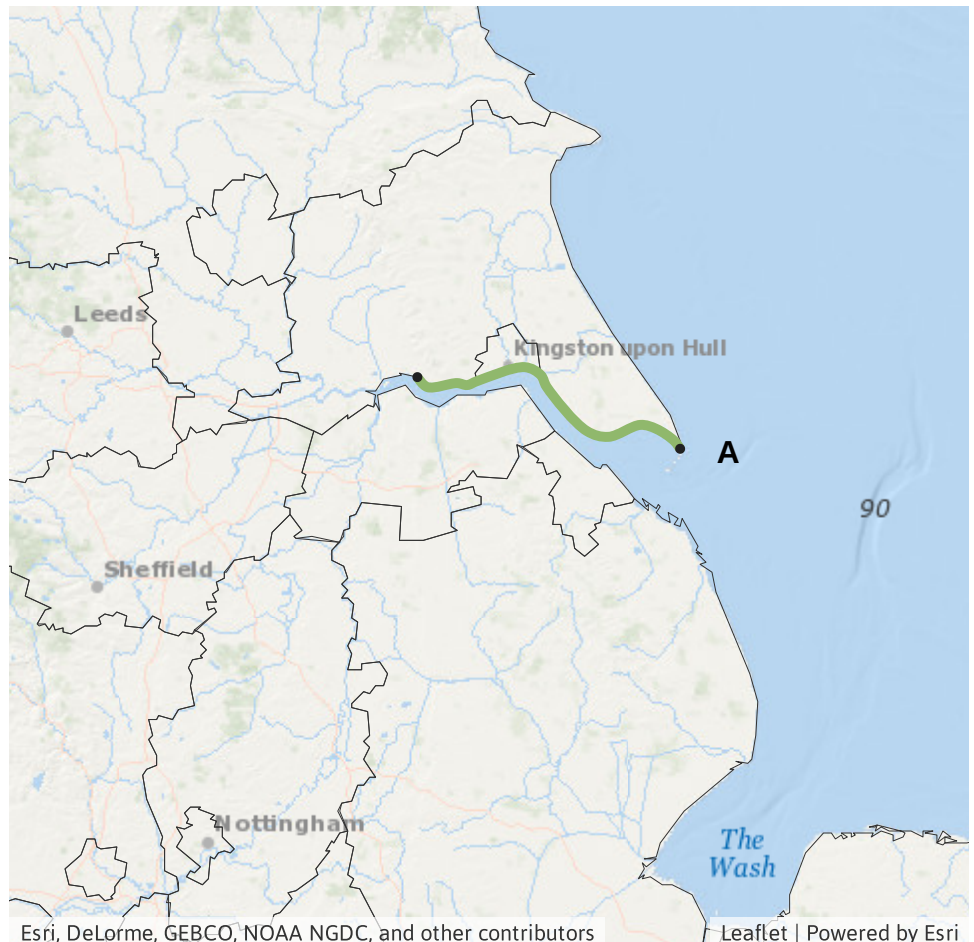
Impact **MINOR**

Likelihood **LOW**



Source Coastal/Tidal
Likely duration 1 Day

Minor coastal flooding impacts are possible for parts of the north-east coast



Esri, DeLorme, GEBCO, NOAA NGDC, and other contributors

Leaflet | Powered by Esri

Assessment of flood risk

Coastal/Tidal

The coastal/tidal flood risk is VERY LOW for the next five days.

Minor coastal flooding impacts are possible but not expected for parts of the east coast of England today (Thursday) due to a combination of high tides, surge and wave action.

Minor coastal flooding impacts are also possible for parts of the north east coast of England on Sunday, with minor coastal flooding impacts possible but not expected on Saturday and Sunday for parts of the coasts of Wales, the north west coast of England, and more widely along other parts of the east coast of England. This is due to an area of low pressure which may bring strong winds and large waves to exposed locations, combined with high tides.

Rivers

The river flood risk is VERY LOW for the next five days.

Surface water

The surface water flood risk is VERY LOW for the next five days.

Groundwater

The groundwater flood risk is VERY LOW for the next five days.

Flood Guidance Statement

10:30hrs Thursday 02 December 2021

Flood risk matrix



Summary of potential impacts

MINIMAL

Isolated and minor flooding of low-lying land and roads
Isolated spray/wave on coastal promenades
Little or no disruption to travel, but wet road surfaces

MINOR

Localised flooding of land and roads
Flooding affecting individual properties
Disruption to travel and key sites in flood plans

SIGNIFICANT

Flooding affecting parts of communities
Possible danger to life and damage to buildings/structures
Disruption to travel and key sites in flood plans

SEVERE

Danger to life, severe disruption to travel
Widespread flooding affecting whole communities
Widespread disruption or loss of infrastructure
Large scale evacuation of properties possible

Next statement due **10:30hrs Friday 03 December 2021 (all times are local)**

Contact details **Flood Forecasting Centre Duty Hydrometeorologist - 0330 135 4400**

More information <http://www.ffc-environment-agency.metoffice.gov.uk>