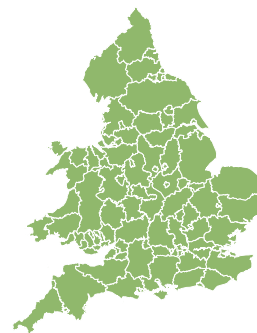
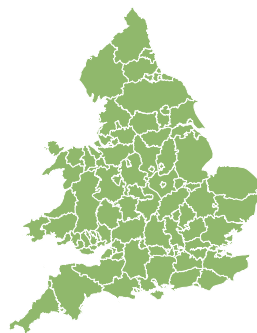
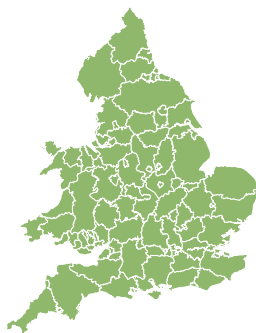
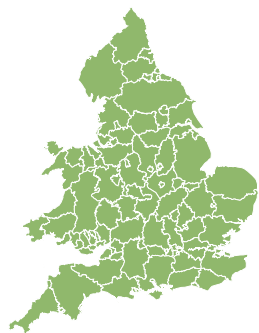
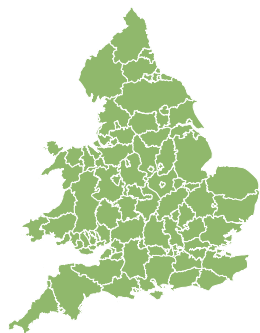


# Flood Guidance Statement

10:30hrs Wednesday 01 December 2021



## Wednesday

1 Dec 2021 10:30-23:59

Trend since last FGS

Steady →

## Thursday

2 Dec 2021

Increased ↑

## Friday

3 Dec 2021

Steady →

## Saturday

4 Dec 2021

Decreased ↓

## Sunday


5 Dec 2021

Steady →

Minor river flooding impacts are possible today (Wednesday) and on Thursday. Minor coastal flooding impacts are possible but not expected today and tomorrow and again on Saturday and Sunday. The overall flood risk is VERY LOW.

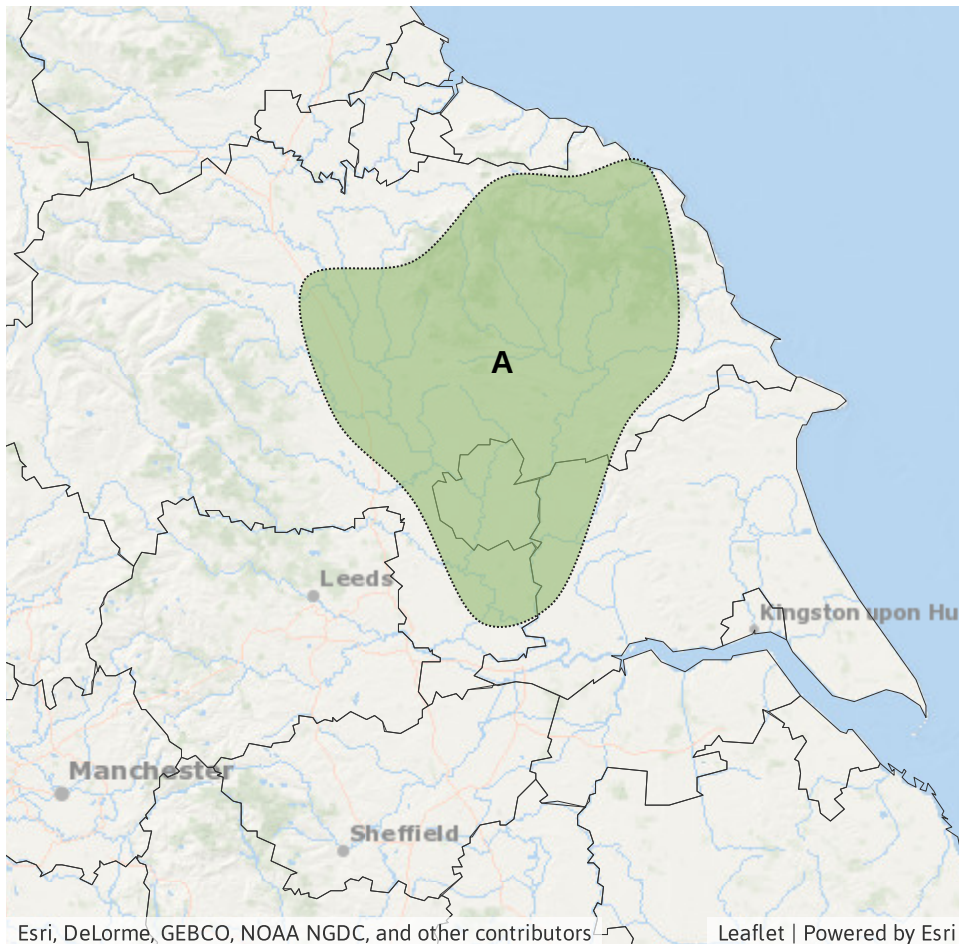
### Specific Areas of Concern Map 1: Wednesday 1 and Thursday 2 December

**RISK AREA A**  
Impact **MINOR**  
Likelihood **LOW**



Source River  
Likely duration 2 Days

Rivers responding to recent rainfall today and tomorrow.



## Assessment of flood risk



### Rivers

---

The river flood risk is VERY LOW for the next five days.

Local, minor river flooding is possible across parts of Yorkshire today and tomorrow as rivers continue to respond to recent rainfall. See Areas of Concern Map.



### Coastal/Tidal

---

The coastal/tidal flood risk is VERY LOW for the next five days.

Minor coastal flooding impacts are possible but not expected for parts of the east coast of England later today (Wednesday) and on Thursday due to a combination of high tides and some large waves and surge.

Minor coastal flooding impacts are possible but not expected for the south, southwest and east coasts of England as well as the west and south coasts of Wales on Saturday and on Sunday morning. This is due to an area of low pressure which may bring strong winds and large waves to exposed locations, combined with high tides.



### Surface water

---

The surface water flood risk is VERY LOW for the next five days.



### Groundwater

---

The groundwater flood risk is VERY LOW for the next five days.

### Flood risk matrix



### Summary of potential impacts

#### MINIMAL

Isolated and minor flooding of low-lying land and roads  
Isolated spray/wave on coastal promenades  
Little or no disruption to travel, but wet road surfaces

#### MINOR

Localised flooding of land and roads  
Flooding affecting individual properties  
Disruption to travel and key sites in flood plans

#### SIGNIFICANT

Flooding affecting parts of communities  
Possible danger to life and damage to buildings/structures  
Disruption to travel and key sites in flood plans

#### SEVERE

Danger to life, severe disruption to travel  
Widespread flooding affecting whole communities  
Widespread disruption or loss of infrastructure  
Large scale evacuation of properties possible

Next statement due **10:30hrs Thursday 02 December 2021 (all times are local)**

Contact details **Flood Forecasting Centre Duty Hydrometeorologist - 0330 135 4400**

More information <http://www.ffc-environment-agency.metoffice.gov.uk>