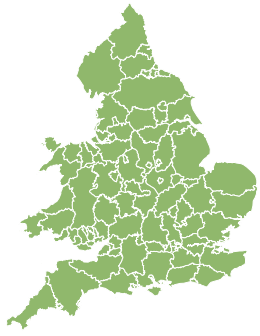


Flood Guidance Statement

10:30hrs Wednesday 24 November 2021



Wednesday

24 Nov 2021 10:30-23:59

Trend since last FGS

Steady



Thursday

25 Nov 2021

Steady



Friday

26 Nov 2021

Increased



Saturday

27 Nov 2021

Increased



Sunday

28 Nov 2021

Increased



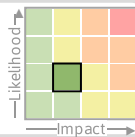
Minor coastal flooding impacts are possible for parts of the east coast from later Friday to Sunday. The overall flood risk for England and Wales for the next five days is VERY LOW.

Specific Areas of Concern Map 1 - Later Friday 26 to Sunday 28 November

RISK AREA A

Impact **MINOR**

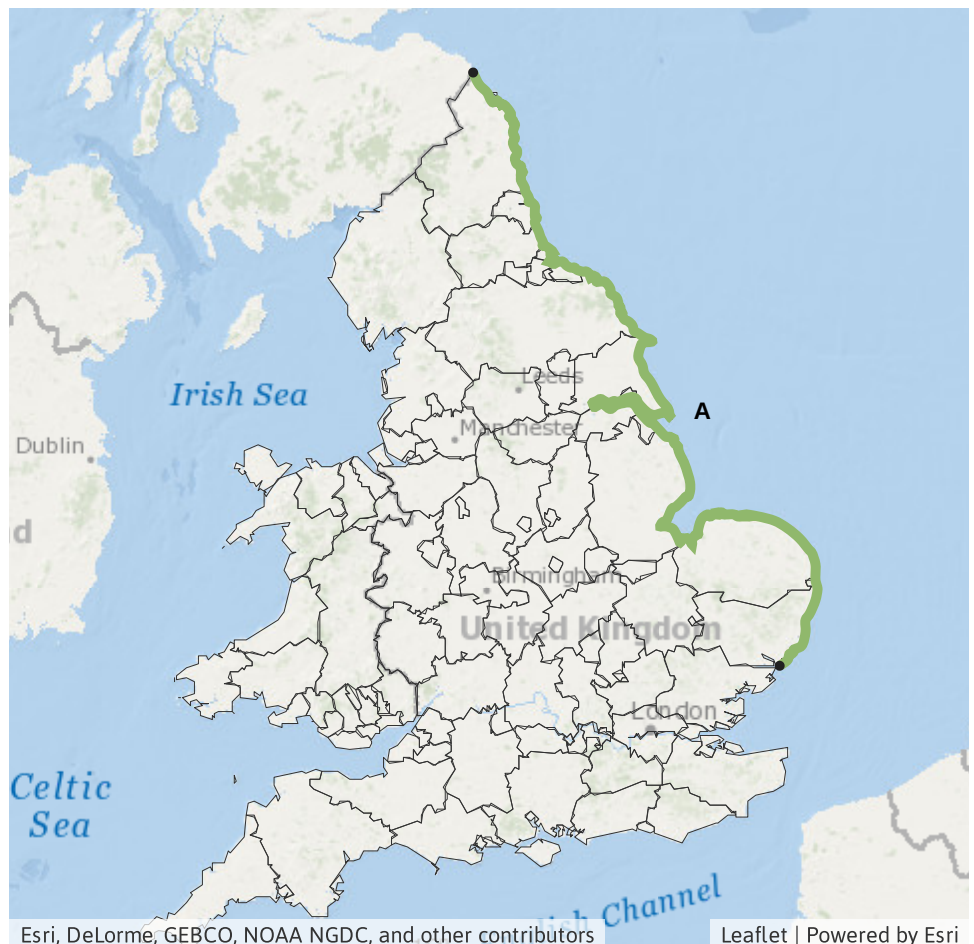
Likelihood **LOW**



Source Coastal/Tidal

Likely duration 3 Days

Coastal impacts possible from Severe Gales, large waves and surge later Fri to Sun.



Esri, DeLorme, GEBCO, NOAA NGDC, and other contributors

Leaflet | Powered by Esri

Assessment of flood risk



Coastal/Tidal

The coastal/tidal flood risk is VERY LOW for the next five days. There is the potential for severe coastal gales, large waves and storm surge to lead to local minor coastal flooding impacts for parts of the east coast from later Friday to Sunday, and also local minimal impacts for exposed parts of the west coast of England and Wales on Saturday. Astronomical tide heights are low which will mitigate higher impacts.



Rivers

The river flood risk is VERY LOW for the next five days, despite locally heavy rain at times from Friday to Sunday.



Surface water

The surface water flood risk is VERY LOW for the next five days, despite locally heavy rain at times from Friday to Sunday.



Groundwater

The groundwater flood risk is VERY LOW for the next five days.

Flood risk matrix



Summary of potential impacts

MINIMAL

Isolated and minor flooding of low-lying land and roads
Isolated spray/wave on coastal promenades
Little or no disruption to travel, but wet road surfaces

MINOR

Localised flooding of land and roads
Flooding affecting individual properties
Disruption to travel and key sites in flood plans

SIGNIFICANT

Flooding affecting parts of communities
Possible danger to life and damage to buildings/structures
Disruption to travel and key sites in flood plans

SEVERE

Danger to life, severe disruption to travel
Widespread flooding affecting whole communities
Widespread disruption or loss of infrastructure
Large scale evacuation of properties possible

Next statement due **10:30hrs Thursday 25 November 2021 (all times are local)**

Contact details **Flood Forecasting Centre Duty Hydrometeorologist - 0330 135 4400**

More information <http://www.ffc-environment-agency.metoffice.gov.uk>