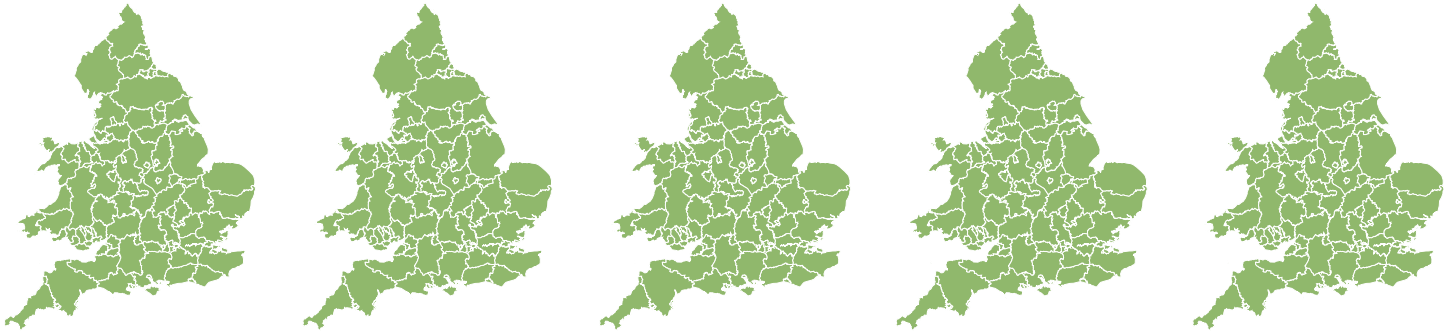


Flood Guidance Statement

10:30hrs Sunday 07 November 2021



Sunday

7 Nov 2021 10:30-23:59

Trend since last FGS

Steady →

Monday

8 Nov 2021

Steady →

Tuesday

9 Nov 2021

Steady →

Wednesday

10 Nov 2021

Steady →

Thursday


11 Nov 2021

Steady →

Minor coastal flooding impacts are possible for parts of the east and south coast of England today (Sunday) and early on Monday. The overall flood risk is VERY LOW.

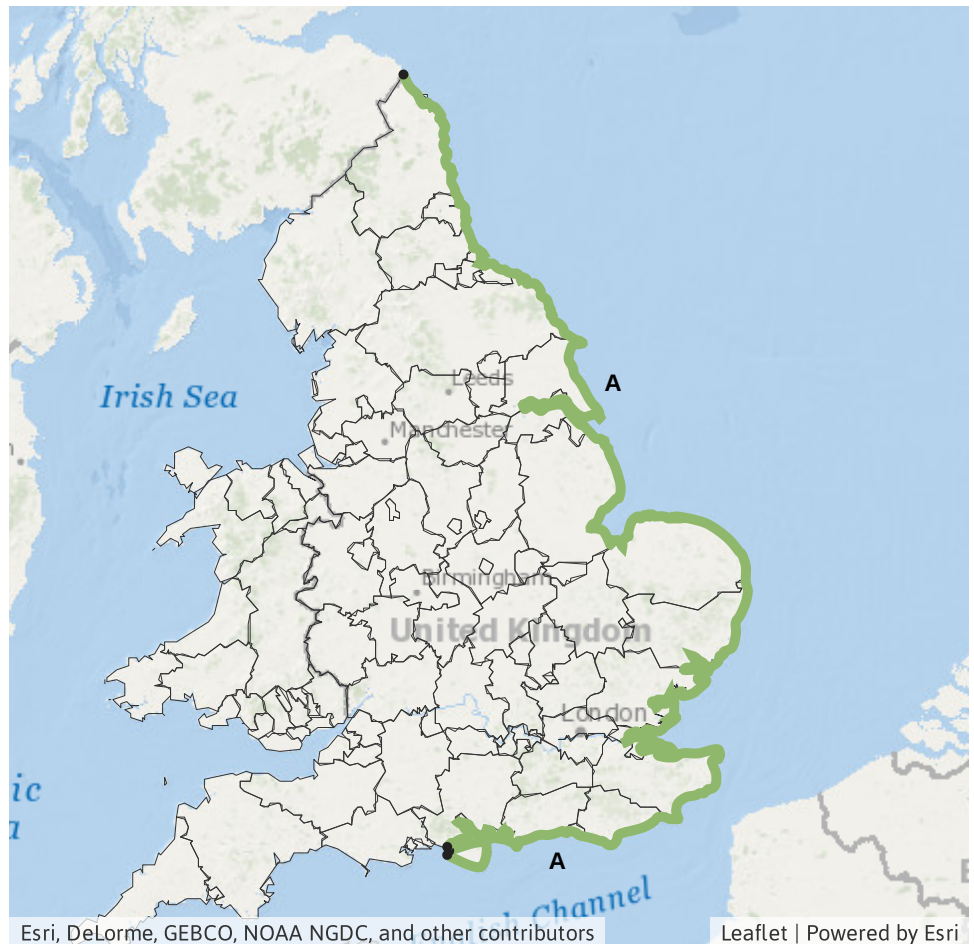
Specific Areas of Concern Map 1: Sunday 7 November 2021

RISK AREA A
Impact **MINOR**
Likelihood **LOW**



Source Coastal/Tidal
Likely duration 1 Day

Flooding impacts possible around the times of high water on Sunday.




Flood Guidance Statement

10:30hrs Sunday 07 November 2021

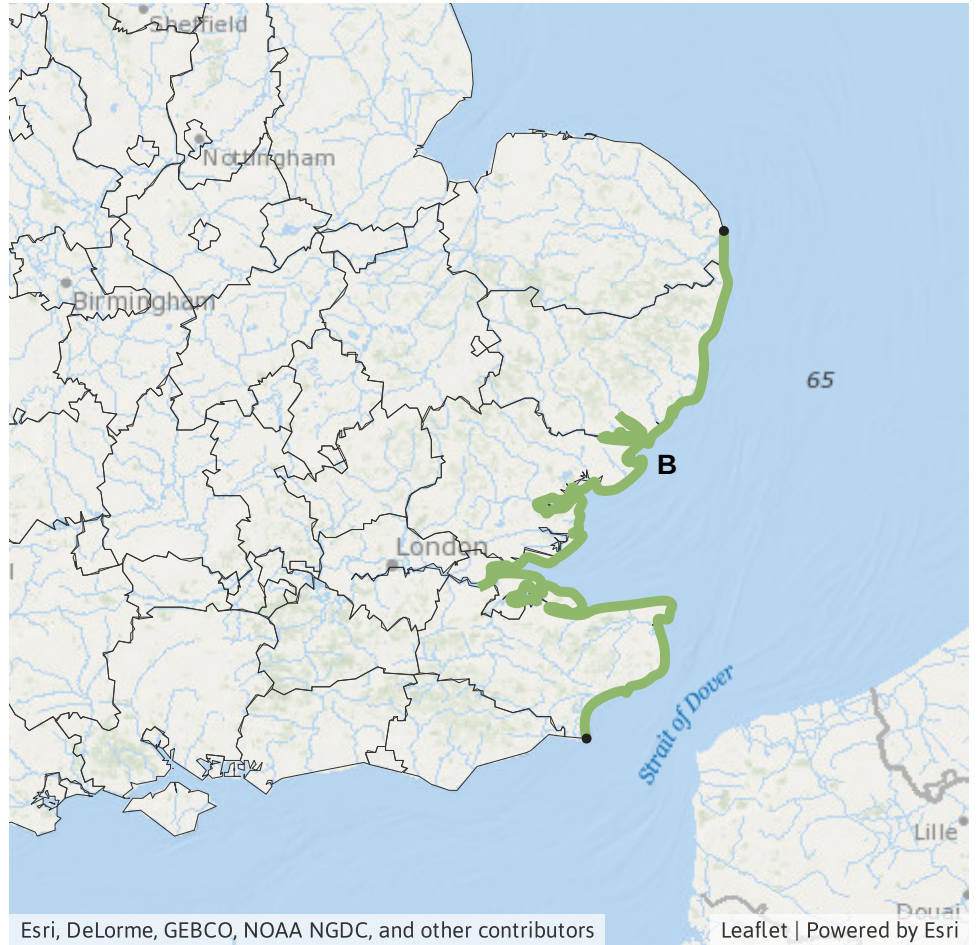
Specific Areas of Concern Map 2: Monday 8 November 2021

RISK AREA B
Impact **MINOR**
Likelihood **LOW**



Source Coastal/Tidal
Likely duration 1 Day

Flooding impacts possible around the times of high water early on Monday.



Assessment of flood risk

Coastal/Tidal

The coastal/tidal flood risk is VERY LOW for the next five days.

Minor coastal flooding impacts are possible where a surge coincides with spring tides, especially along the east coast of England, today and tomorrow (Monday) - see Specific Areas of Concern Maps.

On other coasts, the highest tides have passed and only minimal impacts are expected around any further high tides today.

Rivers

The river flood risk is VERY LOW for the next five days.

Surface water

The surface water flood risk is VERY LOW for the next five days.

Groundwater

The groundwater flood risk is VERY LOW for the next five days.

Flood risk matrix



Summary of potential impacts

MINIMAL

Isolated and minor flooding of low-lying land and roads
Isolated spray/wave on coastal promenades
Little or no disruption to travel, but wet road surfaces

MINOR

Localised flooding of land and roads
Flooding affecting individual properties
Disruption to travel and key sites in flood plans

SIGNIFICANT

Flooding affecting parts of communities
Possible danger to life and damage to buildings/structures
Disruption to travel and key sites in flood plans

SEVERE

Danger to life, severe disruption to travel
Widespread flooding affecting whole communities
Widespread disruption or loss of infrastructure
Large scale evacuation of properties possible

Next statement due **10:30hrs Monday 08 November 2021 (all times are local)**

Contact details **Flood Forecasting Centre Duty Hydrometeorologist - 0330 135 4400**

More information <http://www.ffc-environment-agency.metoffice.gov.uk>