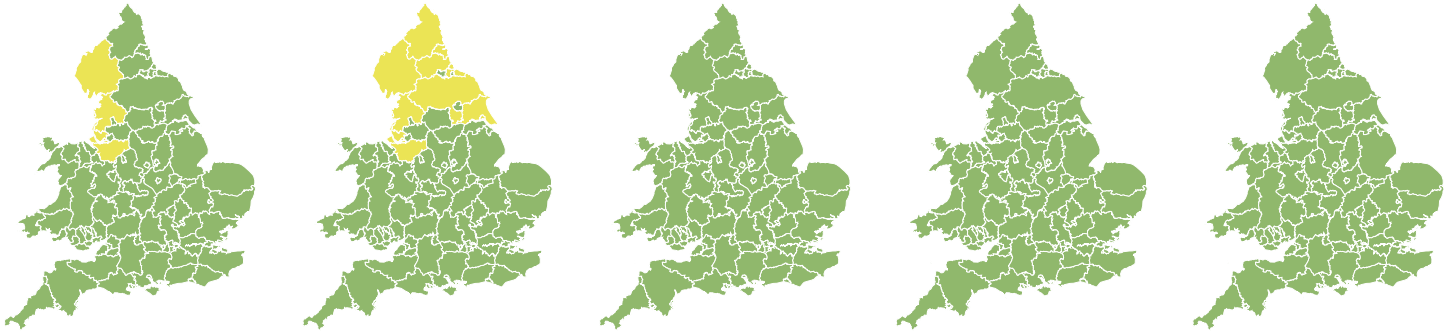


# Flood Guidance Statement

10:30hrs Saturday 06 November 2021



**Saturday**

6 Nov 2021 10:30-23:59  
Trend since last FGS

Steady →

**Sunday**

7 Nov 2021

Increased ↑

**Monday**

8 Nov 2021

Steady →

**Tuesday**

9 Nov 2021

Steady →

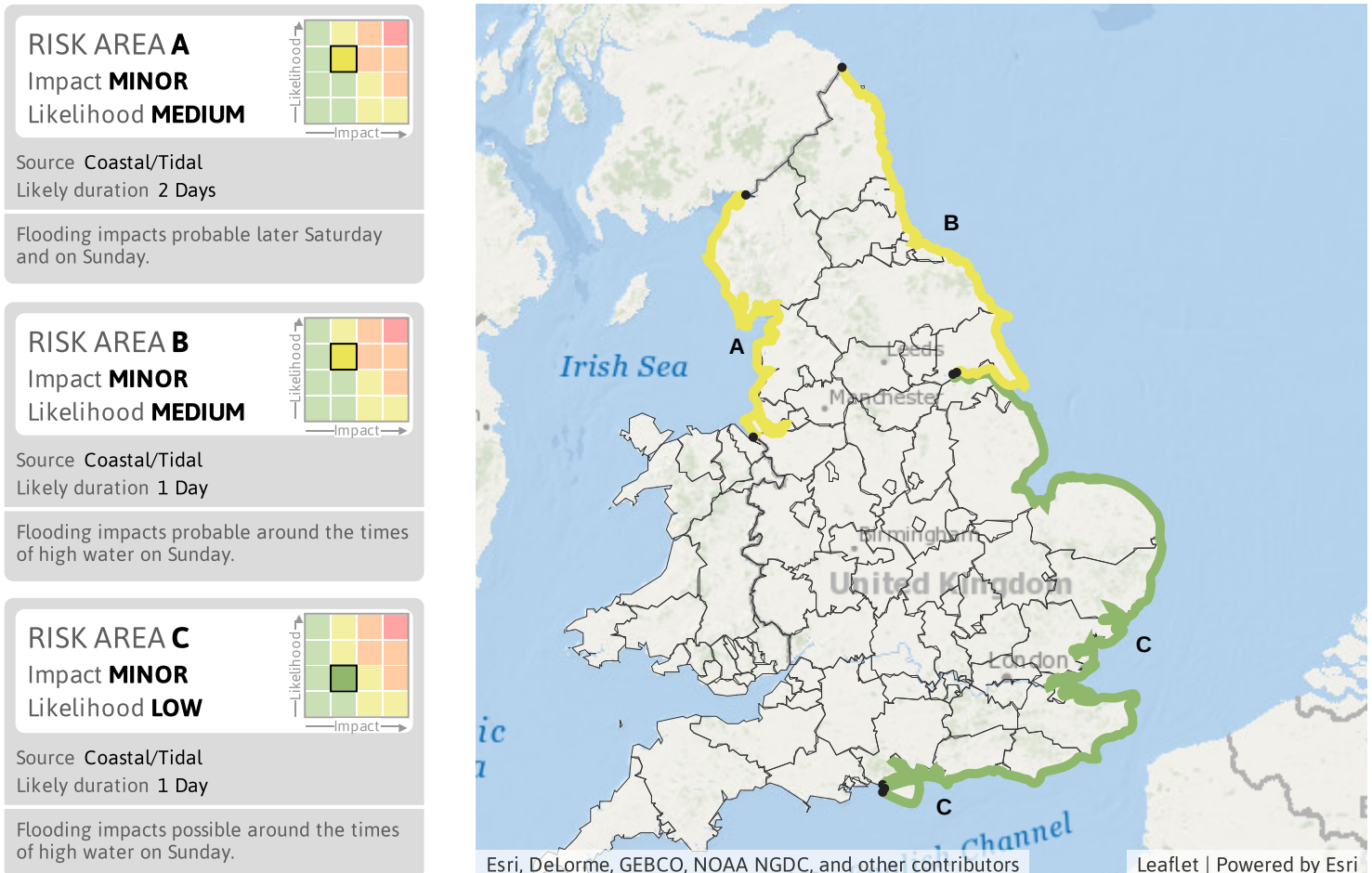
**Wednesday**

10 Nov 2021

Steady →

Minor coastal flooding impacts are probable for parts of the north-west of England over the weekend and parts of the east coast of England on Sunday. The overall flood risk is **LOW**.

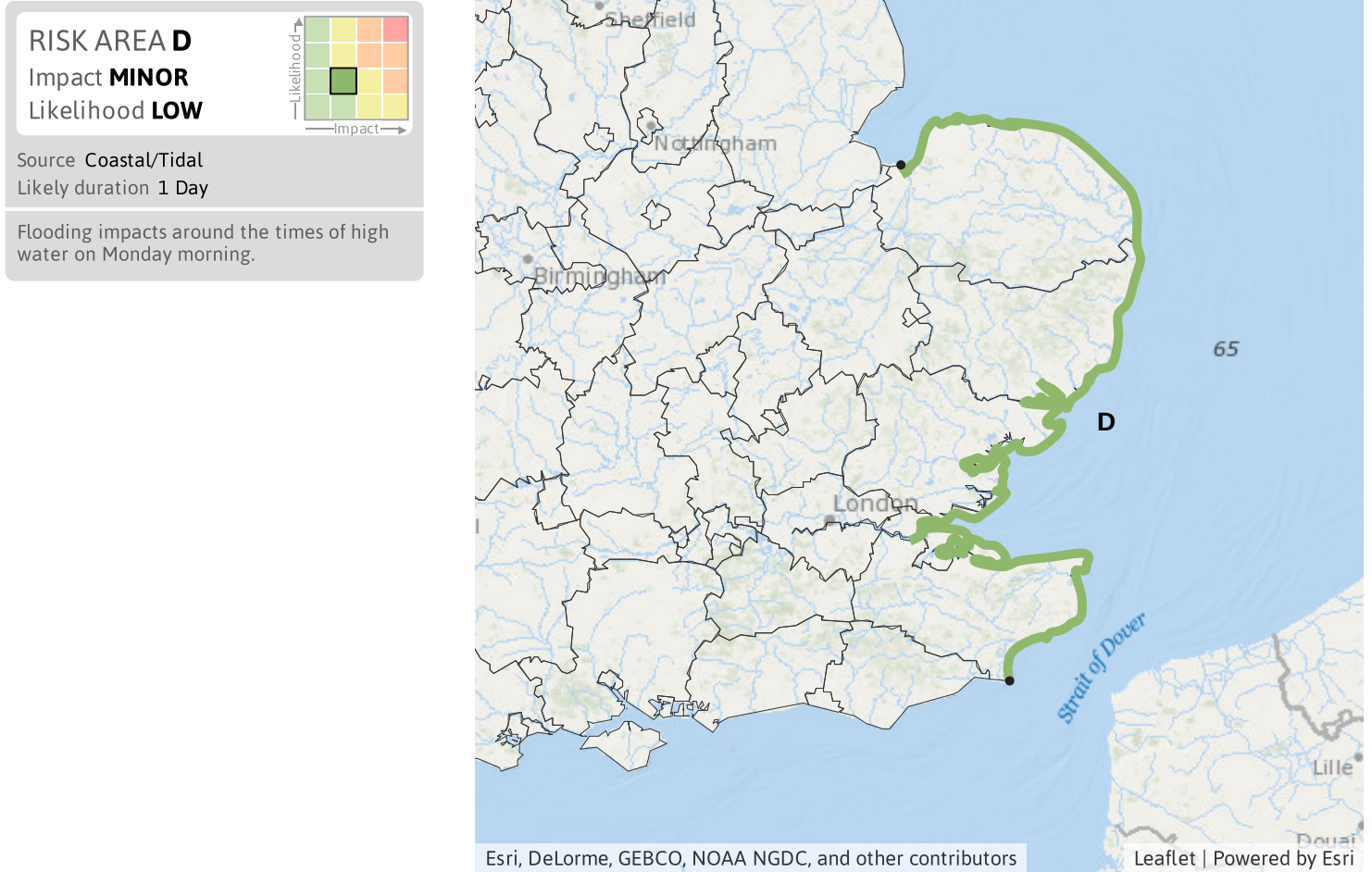
## Specific Areas of Concern Map 1: Saturday 6 and Sunday 7 November 2021



# Flood Guidance Statement

10:30hrs Saturday 06 November 2021

### Specific Areas of Concern Map 2: Monday 8 November 2021



### Assessment of flood risk



#### Coastal/Tidal

---

The coastal/tidal flood risk is **LOW** for today (Saturday) and tomorrow.

Minor coastal flooding impacts are probable where a surge coincides with spring tides - see Specific Areas of Concern Maps.

Localised coastal flooding impacts are also possible elsewhere for parts of the east coast of England today (Saturday), tomorrow and on Monday, for parts of the Welsh coastline today and tomorrow, and also for parts of the south coast of England on Monday. This is due to large spring tides coinciding with spells of unsettled weather.



#### Rivers

---

The river flood risk is **VERY LOW** for the next five days.



#### Surface water

---

The surface water flood risk is **VERY LOW** for the next five days.



#### Groundwater

---

The groundwater flood risk is **VERY LOW** for the next five days.

### Flood risk matrix



### Summary of potential impacts

**MINIMAL**

Isolated and minor flooding of low-lying land and roads  
Isolated spray/wave on coastal promenades  
Little or no disruption to travel, but wet road surfaces

**MINOR**

Localised flooding of land and roads  
Flooding affecting individual properties  
Disruption to travel and key sites in flood plans

**SIGNIFICANT**

Flooding affecting parts of communities  
Possible danger to life and damage to buildings/structures  
Disruption to travel and key sites in flood plans

**SEVERE**

Danger to life, severe disruption to travel  
Widespread flooding affecting whole communities  
Widespread disruption or loss of infrastructure  
Large scale evacuation of properties possible

Next statement due **10:30hrs Sunday 07 November 2021 (all times are local)**

Contact details **Flood Forecasting Centre Duty Hydrometeorologist - 0330 135 4400**

More information <http://www.ffc-environment-agency.metoffice.gov.uk>