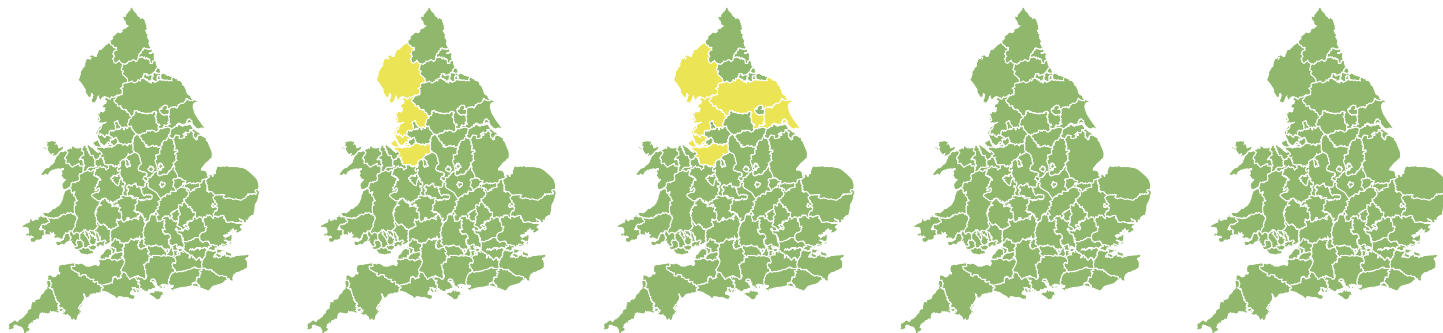


Flood Guidance Statement

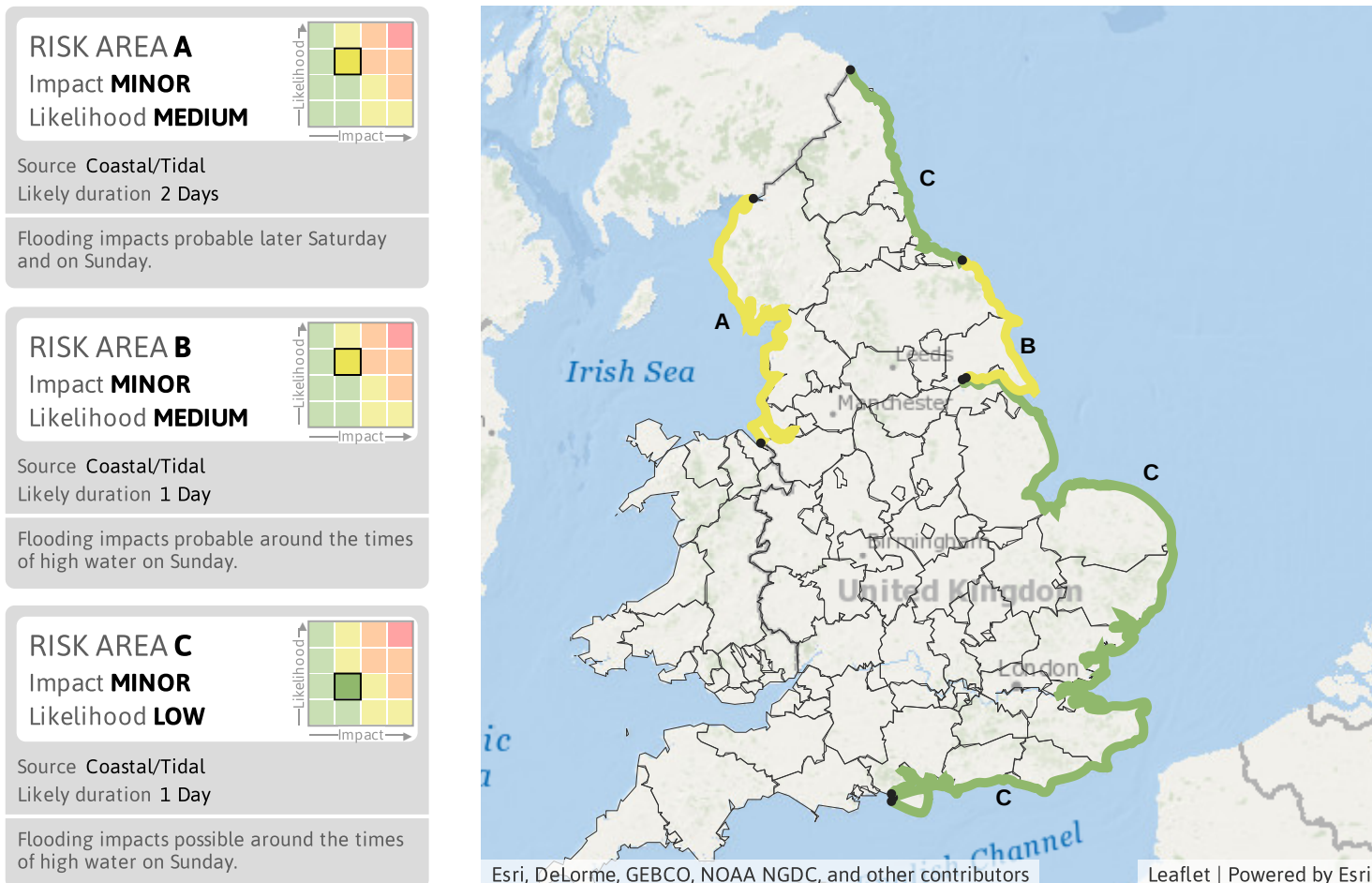
10:30hrs Friday 05 November 2021



Friday 5 Nov 2021 10:30-23:59 Trend since last FGS Steady →	Saturday 6 Nov 2021 Increased ↑	Sunday 7 Nov 2021 Increased ↑	Monday 8 Nov 2021 Steady →	Tuesday 9 Nov 2021 Steady →
--	---	---	--	---

Minor coastal flooding impacts are probable for parts of the north-west of England over the weekend and parts of the east coast of England on Sunday. The overall flood risk is **LOW**.

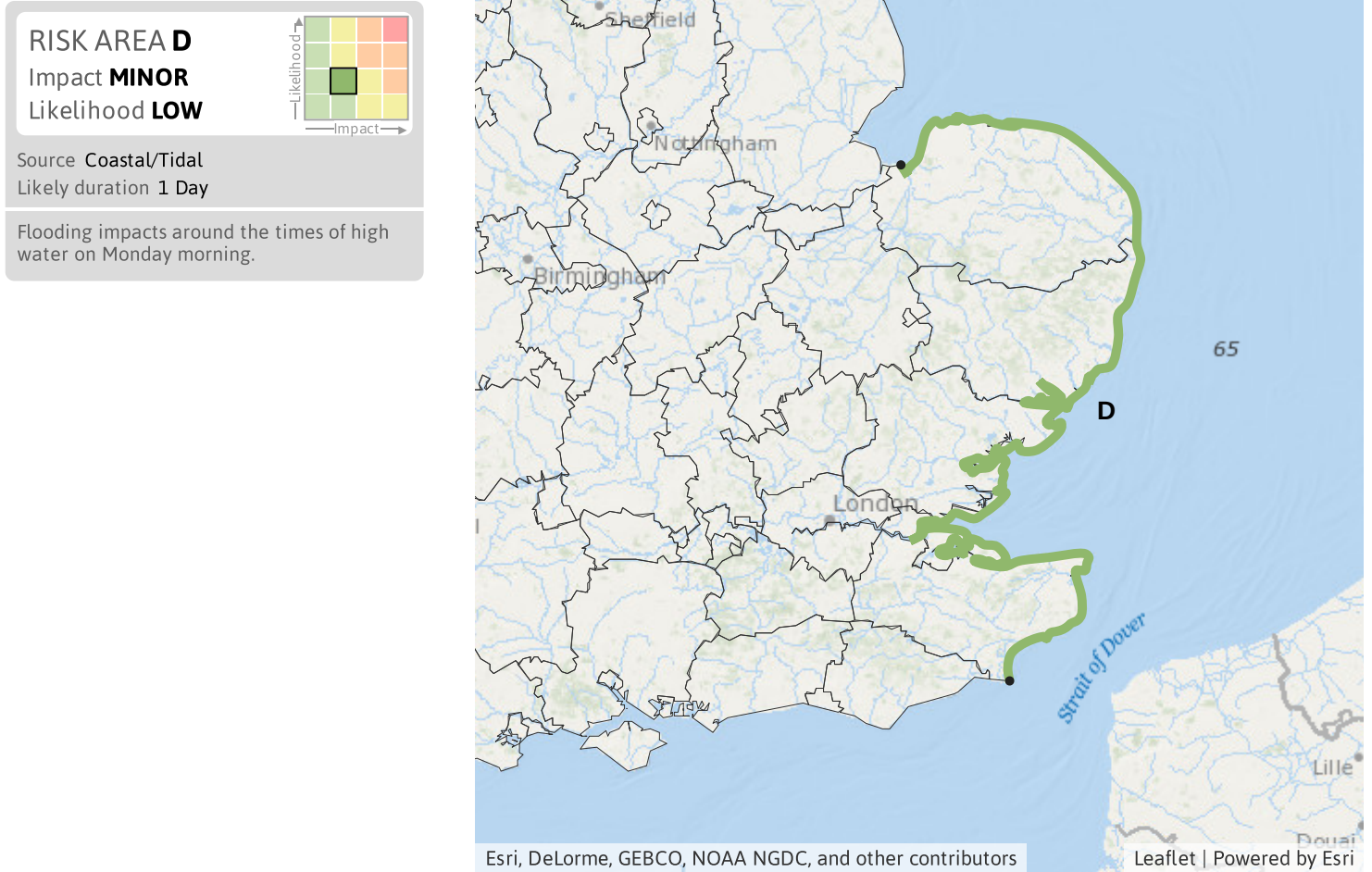
Specific Areas of Concern Map 1: Saturday 6 and Sunday 7 November 2021



Flood Guidance Statement

10:30hrs Friday 05 November 2021

Specific Areas of Concern Map 2: Monday 8 November 2021



Assessment of flood risk



Coastal/Tidal

The coastal/tidal flood risk is **LOW** for Saturday and Sunday.

Minor coastal flooding impacts are probable over the weekend where large waves and positive surge coincide with spring tides - see Specific Areas of Concern Maps.

Localised coastal flooding impacts are also possible but not expected for parts of the east coast of England today (Friday), tomorrow and on Monday, for parts of the Welsh coastline on Saturday and Sunday, and also for parts of the south coast of England on Monday, due to large spring tides coinciding with spells of unsettled weather.



Rivers

The river flood risk is **VERY LOW** for the next five days.

Some rivers across the north of England will respond to rain on Saturday but only minimal impacts are expected.



Surface water

The surface water flood risk is **VERY LOW** for the next five days.



Groundwater

The groundwater flood risk is **VERY LOW** for the next five days.

Flood risk matrix



Summary of potential impacts

MINIMAL

Isolated and minor flooding of low-lying land and roads
Isolated spray/wave on coastal promenades
Little or no disruption to travel, but wet road surfaces

MINOR

Localised flooding of land and roads
Flooding affecting individual properties
Disruption to travel and key sites in flood plans

SIGNIFICANT

Flooding affecting parts of communities
Possible danger to life and damage to buildings/structures
Disruption to travel and key sites in flood plans

SEVERE

Danger to life, severe disruption to travel
Widespread flooding affecting whole communities
Widespread disruption or loss of infrastructure
Large scale evacuation of properties possible

Next statement due **10:30hrs Saturday 06 November 2021 (all times are local)**

Contact details **Flood Forecasting Centre Duty Hydrometeorologist - 0330 135 4400**

More information <http://www.ffc-environment-agency.metoffice.gov.uk>