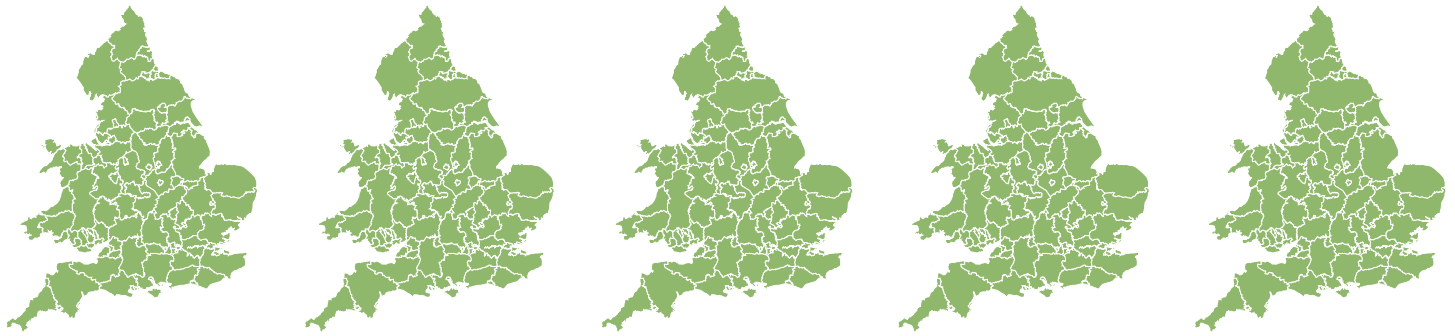


Flood Guidance Statement

10:30hrs Thursday 04 November 2021



Thursday

4 Nov 2021 10:30-23:59

Trend since last FGS

Steady



Friday

5 Nov 2021

Steady



Saturday

6 Nov 2021

Steady



Sunday

7 Nov 2021

Steady



Monday

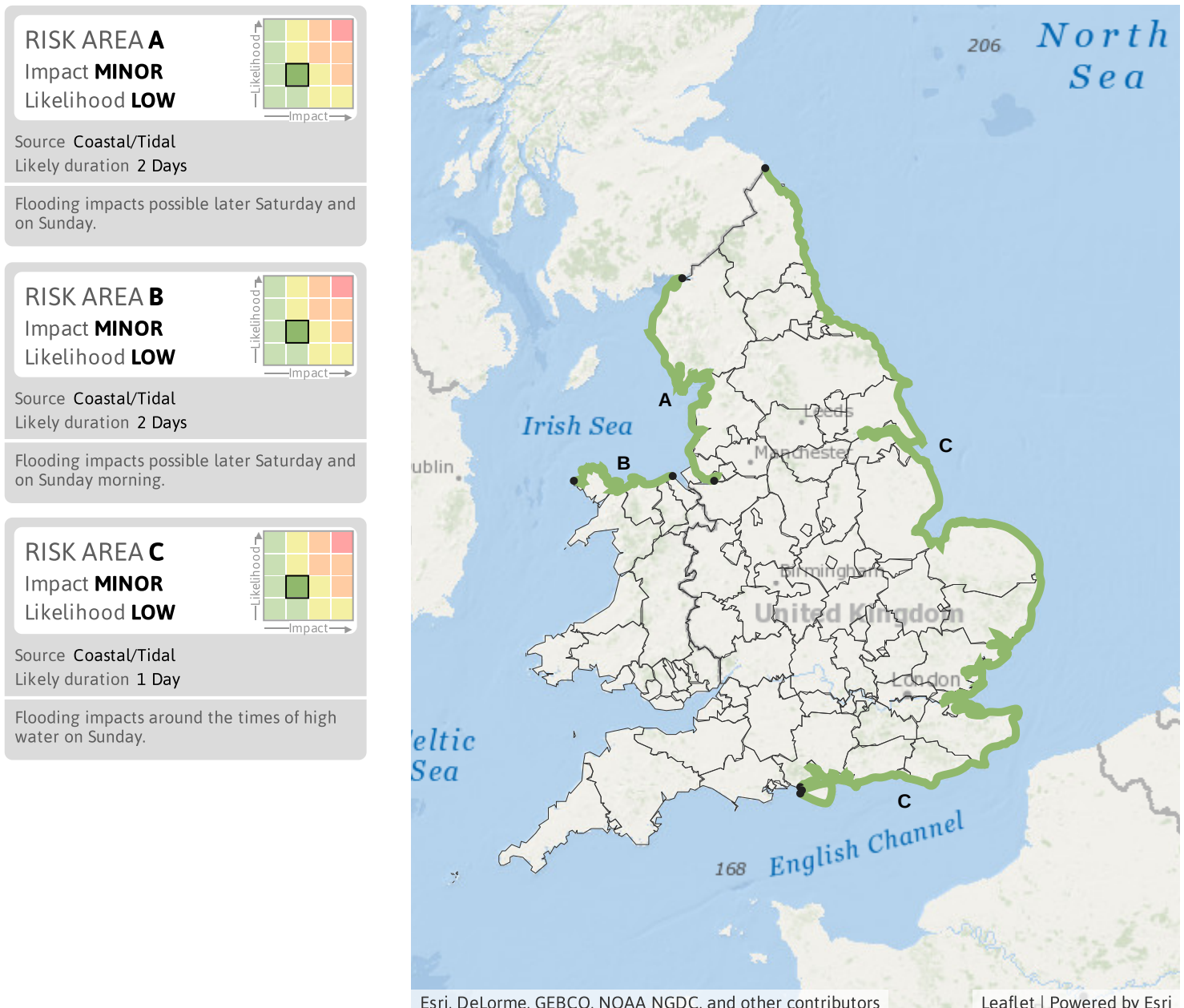
8 Nov 2021

Increased



Minor coastal flooding impacts are possible for parts of the north-west of England and north Wales over the weekend and parts of the east and south-east of England on Sunday and Monday. The overall flood risk is VERY LOW.

Specific Areas of Concern Map 1: Saturday 6 and Sunday 7 November 2021




Flood Guidance Statement

10:30hrs Thursday 04 November 2021

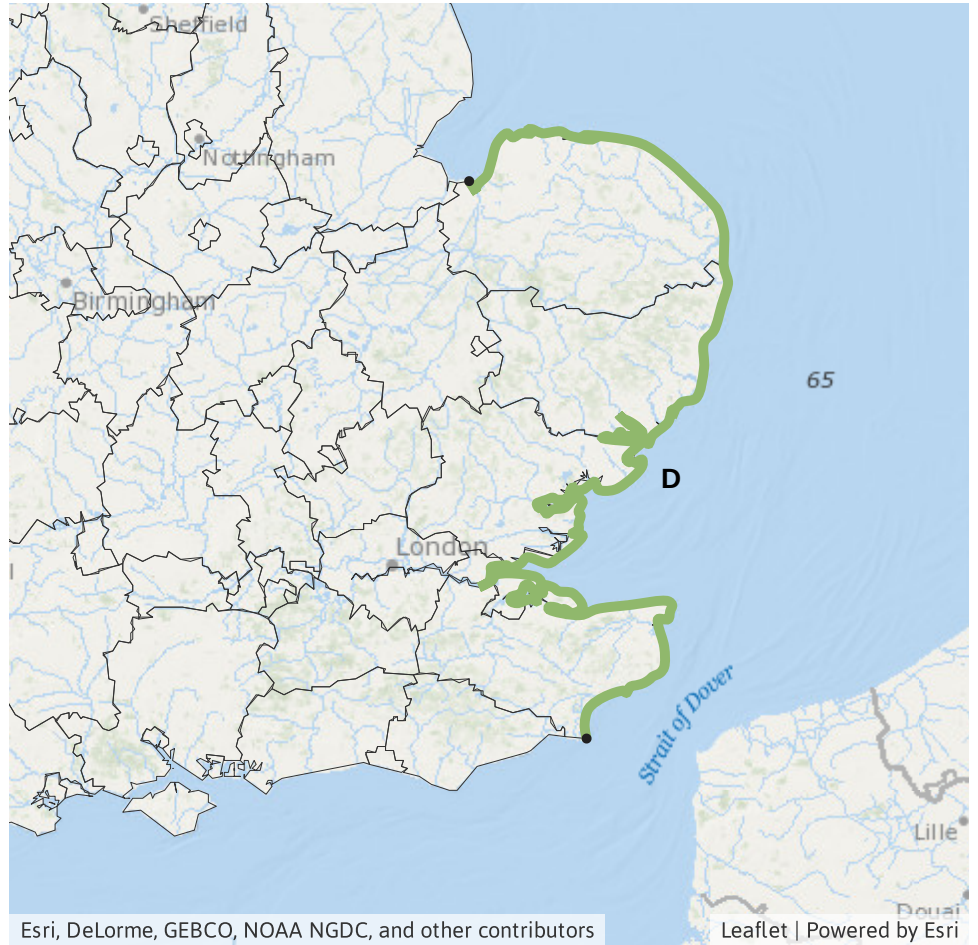
Specific Areas of Concern Map 2: Monday 8 November 2021

RISK AREA D
Impact **MINOR**
Likelihood **LOW**



Source Coastal/Tidal
Likely duration 1 Day

Flooding impacts around the times of high water on Monday morning.



Assessment of flood risk

Coastal/Tidal

The coastal/tidal flood risk is VERY LOW for the next five days.

From Saturday to Monday minor coastal flooding impacts are possible where large waves and positive surge coincide with spring tides - see Specific Areas of Concern Maps.

Localised coastal flooding impacts are also possible but not expected for parts of the east coast of England from Thursday to Monday, and also for parts of the south coast of England on Monday, due to large spring tides coinciding with spells of unsettled weather.

Rivers

The river flood risk is VERY LOW for the next five days.

Minor river flooding impacts are possible but not expected in parts of the north of England on Saturday, due to the possibility of heavy and persistent rain falling over already sensitive river catchments.

Isolated, minimal impacts are still affecting some rivers across England today after recent wet weather.

Surface water

The surface water flood risk is VERY LOW for the next five days.

Groundwater

The groundwater flood risk is VERY LOW for the next five days.

Flood risk matrix



Summary of potential impacts

MINIMAL

Isolated and minor flooding of low-lying land and roads
Isolated spray/wave on coastal promenades
Little or no disruption to travel, but wet road surfaces

MINOR

Localised flooding of land and roads
Flooding affecting individual properties
Disruption to travel and key sites in flood plans

SIGNIFICANT

Flooding affecting parts of communities
Possible danger to life and damage to buildings/structures
Disruption to travel and key sites in flood plans

SEVERE

Danger to life, severe disruption to travel
Widespread flooding affecting whole communities
Widespread disruption or loss of infrastructure
Large scale evacuation of properties possible

Next statement due **10:30hrs Friday 05 November 2021 (all times are local)**

Contact details **Flood Forecasting Centre Duty Hydrometeorologist - 0330 135 4400**

More information <http://www.ffc-environment-agency.metoffice.gov.uk>