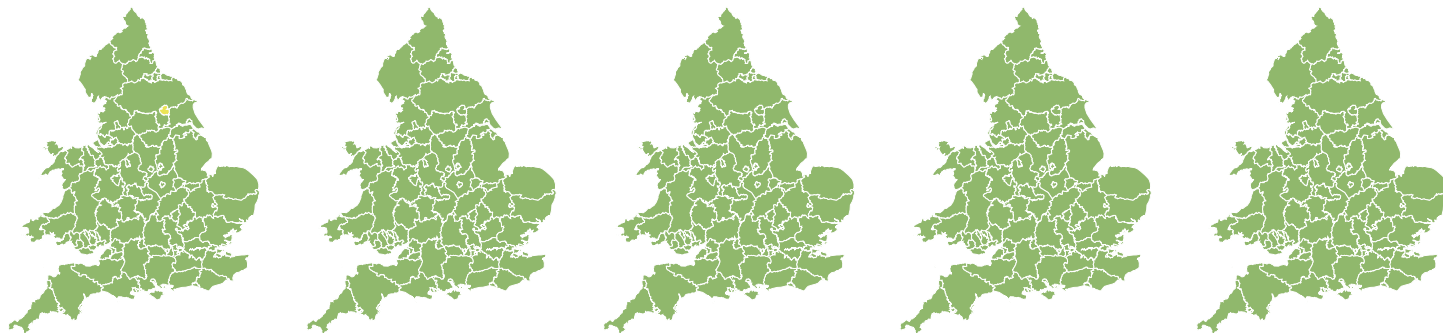


Flood Guidance Statement

10:30hrs Tuesday 02 November 2021



Tuesday

2 Nov 2021 10:30-23:59

Trend since last FGS

Steady →

Wednesday

3 Nov 2021

Decreased ↓

Thursday

4 Nov 2021

Steady →

Friday

5 Nov 2021

Steady →

Saturday


6 Nov 2021

Increased ↑

Ongoing river flooding impacts are expected in York today (Tuesday). Further flooding impacts are possible but not expected from rainfall and high tides from Thursday. The overall flood risk is LOW.

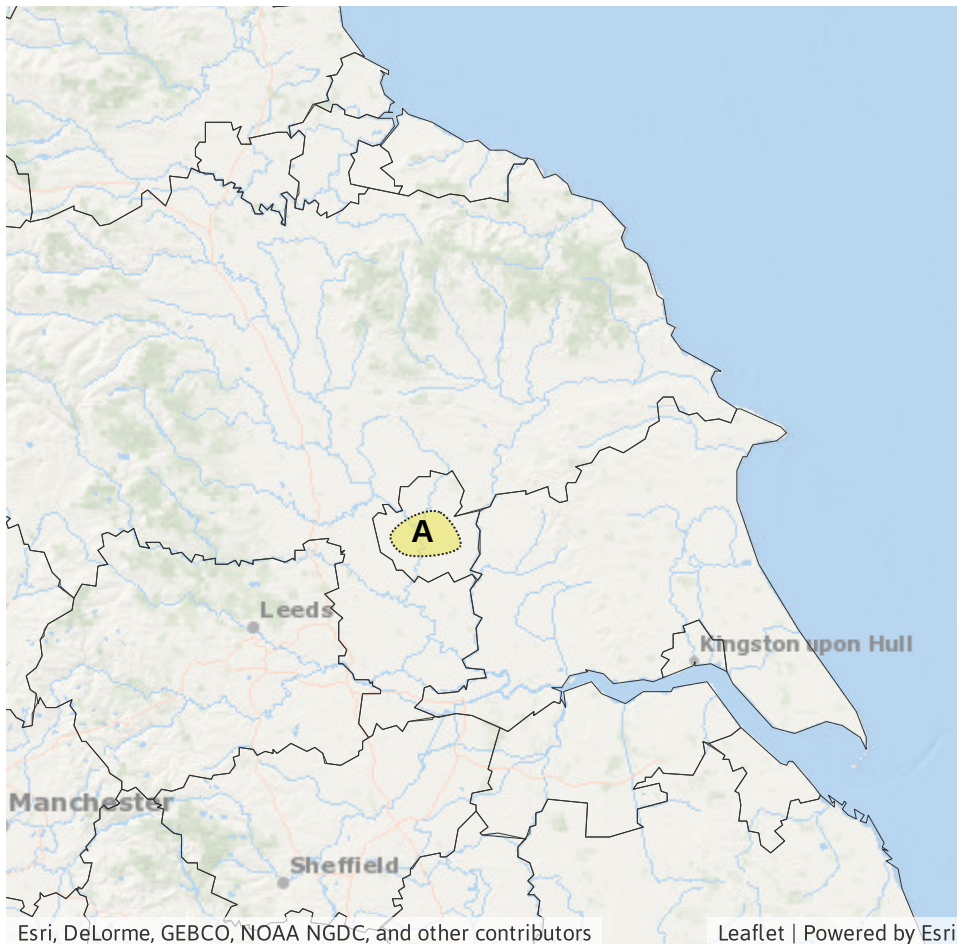
Specific Areas of Concern Map 1: Tuesday 2 Nov 2021

RISK AREA A
 Impact **MINOR**
 Likelihood **MEDIUM**



Source River
 Likely duration 1 Day

Flooding probable on the River Ouse through York today (Tuesday).



Assessment of flood risk



Rivers

The river flood risk is LOW for today (Tuesday).

Due to continued river response resulting from recent rainfall, minor river flooding impacts are expected in York today (Tuesday). Refer to Specific Areas of Concern map 1 for details.

Minor river flooding impacts are also possible but not expected in parts of the north of England and north Wales on Saturday due to the possibility of heavy and persistent rain falling over already sensitive river catchments.



Surface water

The surface water flood risk is VERY LOW for the next five days.

Minor surface water flooding impacts are possible but not expected in parts of the north of England and north Wales on Saturday due to the possibility of heavy and persistent rain.



Coastal/Tidal

The coastal/tidal flood risk is VERY LOW for the next five days.

High spring tides peak towards the end of the week. From Thursday onwards these may combine with unsettled weather conditions to result in some minor coastal flooding impacts for parts of the east coast of England and from Saturday for parts of the north-west coast of England.



Groundwater

The groundwater flood risk is VERY LOW for the next five days.

Flood risk matrix



Summary of potential impacts

MINIMAL

Isolated and minor flooding of low-lying land and roads
Isolated spray/wave on coastal promenades
Little or no disruption to travel, but wet road surfaces

MINOR

Localised flooding of land and roads
Flooding affecting individual properties
Disruption to travel and key sites in flood plans

SIGNIFICANT

Flooding affecting parts of communities
Possible danger to life and damage to buildings/structures
Disruption to travel and key sites in flood plans

SEVERE

Danger to life, severe disruption to travel
Widespread flooding affecting whole communities
Widespread disruption or loss of infrastructure
Large scale evacuation of properties possible

Next statement due **10:30hrs Wednesday 03 November 2021 (all times are local)**

Contact details **Flood Forecasting Centre Duty Hydrometeorologist - 0330 135 4400**

More information <http://www.ffc-environment-agency.metoffice.gov.uk>