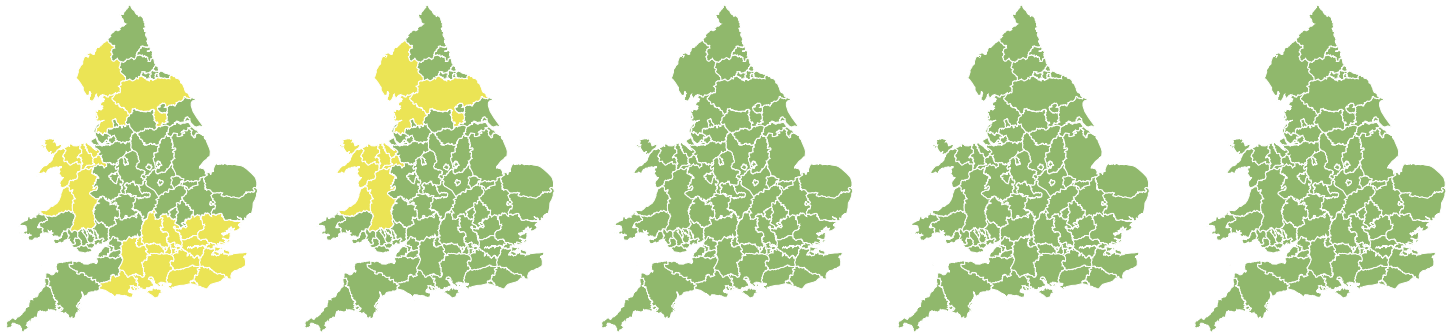


Flood Guidance Statement

10:30hrs Sunday 31 October 2021



Sunday

31 Oct 2021 10:30-23:59
Trend since last FGS

Steady →

Monday

1 Nov 2021

Steady →

Tuesday

2 Nov 2021

Steady →

Wednesday

3 Nov 2021

Steady →

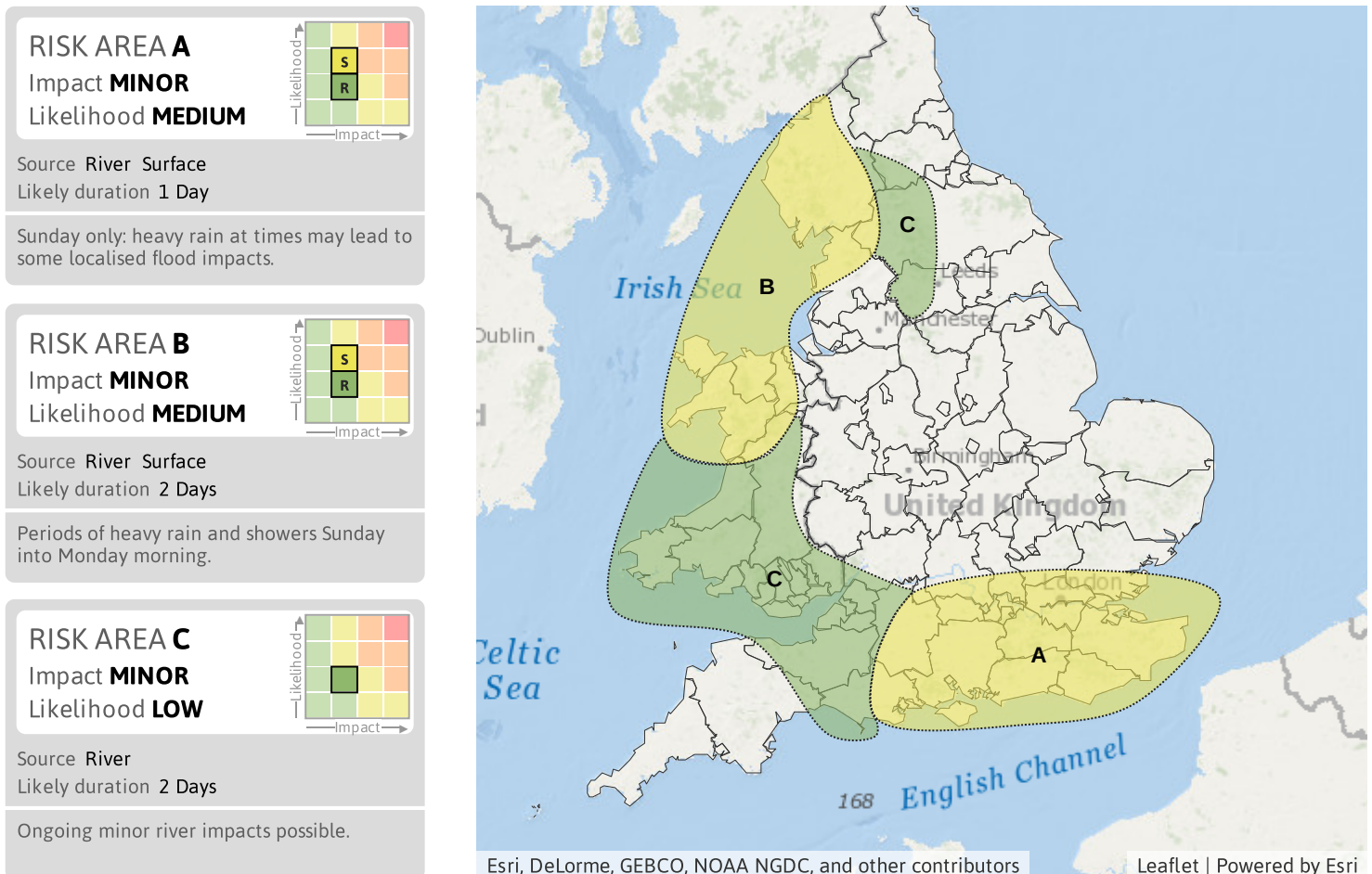
Thursday

4 Nov 2021

Steady →

Inland flooding impacts are probable across parts of England and Wales at times today (Sunday) and into Monday. The overall flood risk is LOW.

Specific Areas of Concern Map 1: Sunday 31 Oct and Monday 1 Nov 2021




Flood Guidance Statement

10:30hrs Sunday 31 October 2021

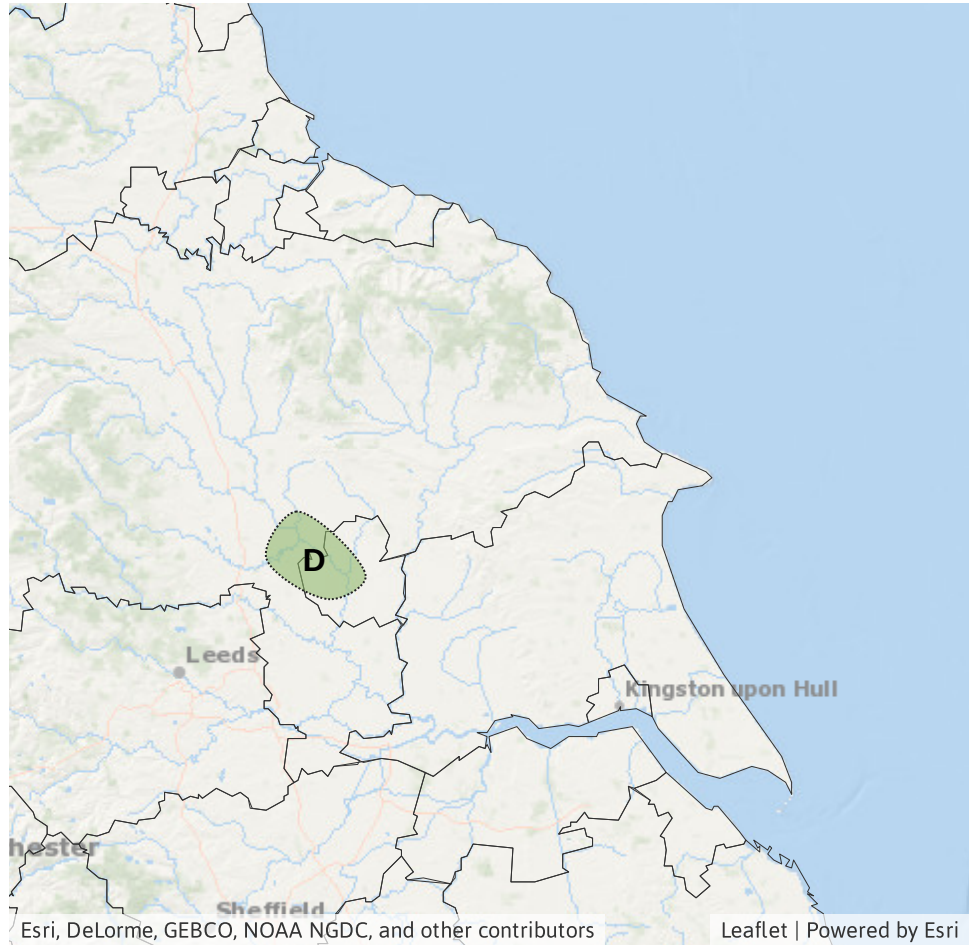
Specific Areas of Concern Map 2: Monday 1 to Wednesday 3 Nov 2021

RISK AREA D
Impact **MINOR**
Likelihood **LOW**



Source River
Likely duration 3 Days

Possible flooding on the River Ouse through York



Assessment of flood risk



Surface water

The surface water flood risk is LOW today (Sunday) and tomorrow (Monday).

Minor surface water flooding impacts are probable on Sunday and Monday due to rain and bands of showers. Refer to Specific Areas of Concern maps for details.

Minor surface water flooding impacts are also possible but not expected in the southeast of England on Tuesday and into Wednesday morning due to the threat of further heavy rain and showers.



Rivers

The river flood risk is VERY LOW for the next five days.

Due to on-going river response and further rainfall, minor river flooding impacts could occur during this period. Refer to Specific Areas of Concern maps for details. Given catchments are wet, especially in the west and south, only modest amounts of rain may be required for further flooding.

Minor river flooding impacts are also possible but not expected in the south of England on Tuesday and into Wednesday morning due to possible further spells of heavy rain and showers.



Coastal/Tidal

The coastal/tidal flood risk is VERY LOW for the next five days, despite isolated instances of wave overtopping and wind blown spray at times.



Groundwater

The groundwater flood risk is VERY LOW for the next five days.

Flood risk matrix



Summary of potential impacts

MINIMAL

Isolated and minor flooding of low-lying land and roads
Isolated spray/wave on coastal promenades
Little or no disruption to travel, but wet road surfaces

MINOR

Localised flooding of land and roads
Flooding affecting individual properties
Disruption to travel and key sites in flood plans

SIGNIFICANT

Flooding affecting parts of communities
Possible danger to life and damage to buildings/structures
Disruption to travel and key sites in flood plans

SEVERE

Danger to life, severe disruption to travel
Widespread flooding affecting whole communities
Widespread disruption or loss of infrastructure
Large scale evacuation of properties possible

Next statement due **10:30hrs Monday 01 November 2021 (all times are local)**

Contact details **Flood Forecasting Centre Duty Hydrometeorologist - 0330 135 4400**

More information <http://www.ffc-environment-agency.metoffice.gov.uk>