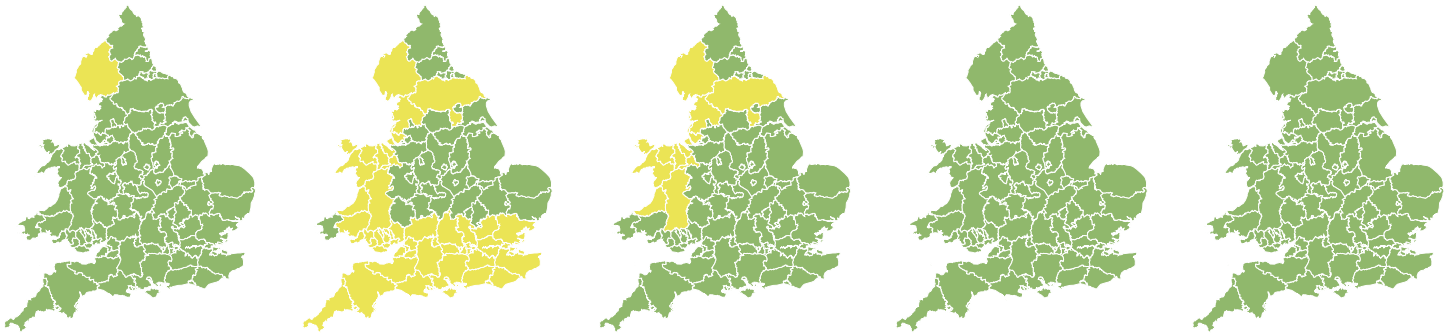


# Flood Guidance Statement

10:30hrs Saturday 30 October 2021



**Saturday**

30 Oct 2021 10:30-23:59  
Trend since last FGS

Steady →

**Sunday**

31 Oct 2021

Steady →

**Monday**

1 Nov 2021

Steady →

**Tuesday**

2 Nov 2021

Steady →

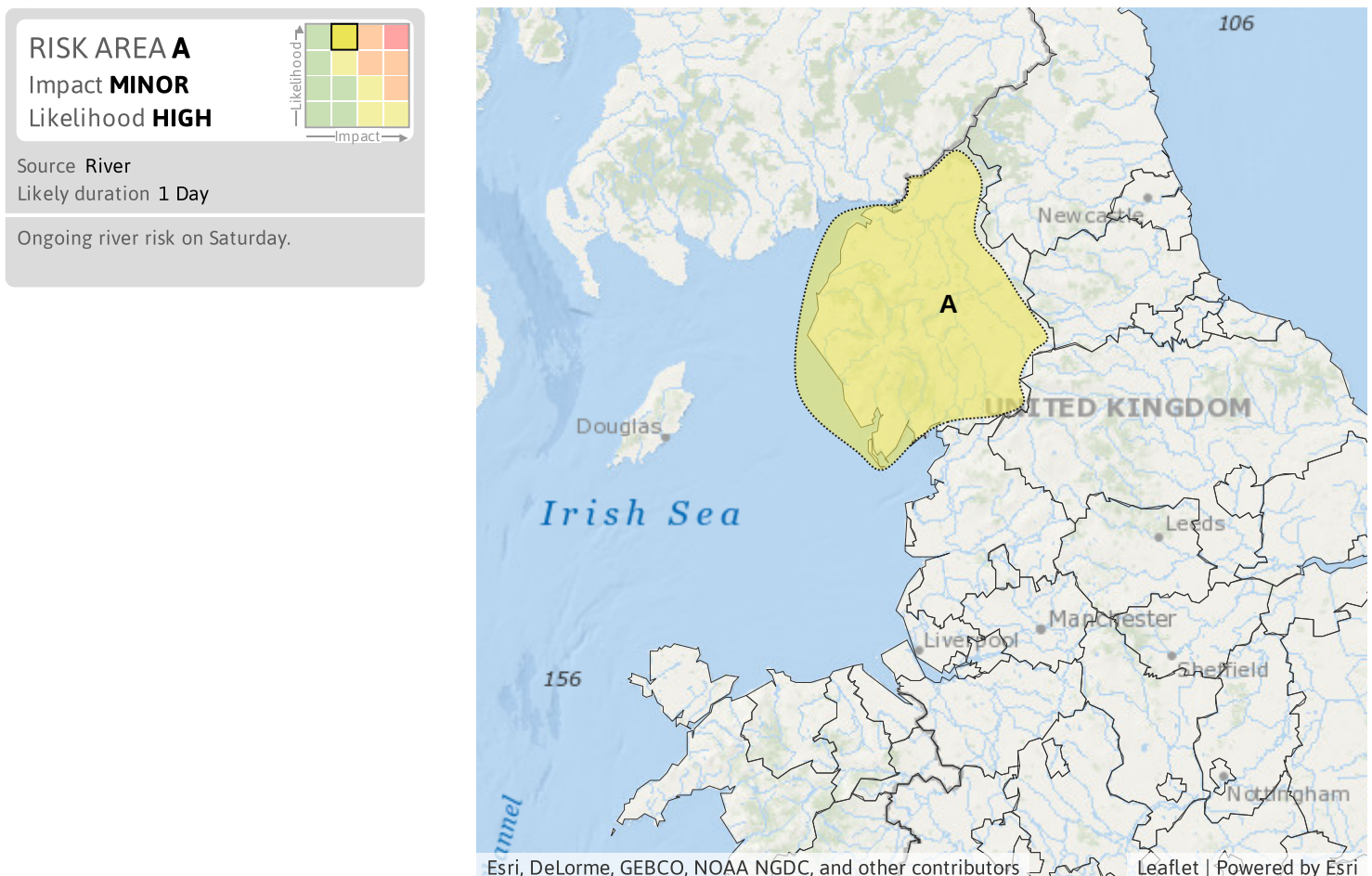
**Wednesday**

3 Nov 2021

Steady →

Surface water flooding impacts are probable across parts of England and Wales at times today (Saturday) through to Monday. Ongoing river impacts in Cumbria today. The overall flood risk is LOW.

## Specific Areas of Concern Map 1: Saturday 30 October 2021



# Flood Guidance Statement

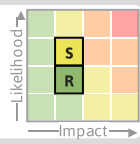
10:30hrs Saturday 30 October 2021

### Specific Areas of Concern Map 2: Sunday 31 Oct to Monday 1 Nov 2021

#### RISK AREA B

Impact **MINOR**

Likelihood **MEDIUM**



Source River Surface

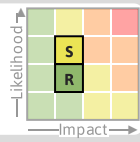
Likely duration 1 Day

Sunday only: heavy rain at times may lead to some localised flood impacts.

#### RISK AREA C

Impact **MINOR**

Likelihood **MEDIUM**



Source River Surface

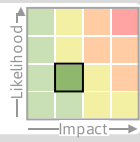
Likely duration 2 Days

Periods of heavy rain and showers Sunday into Monday morning.

#### RISK AREA D

Impact **MINOR**

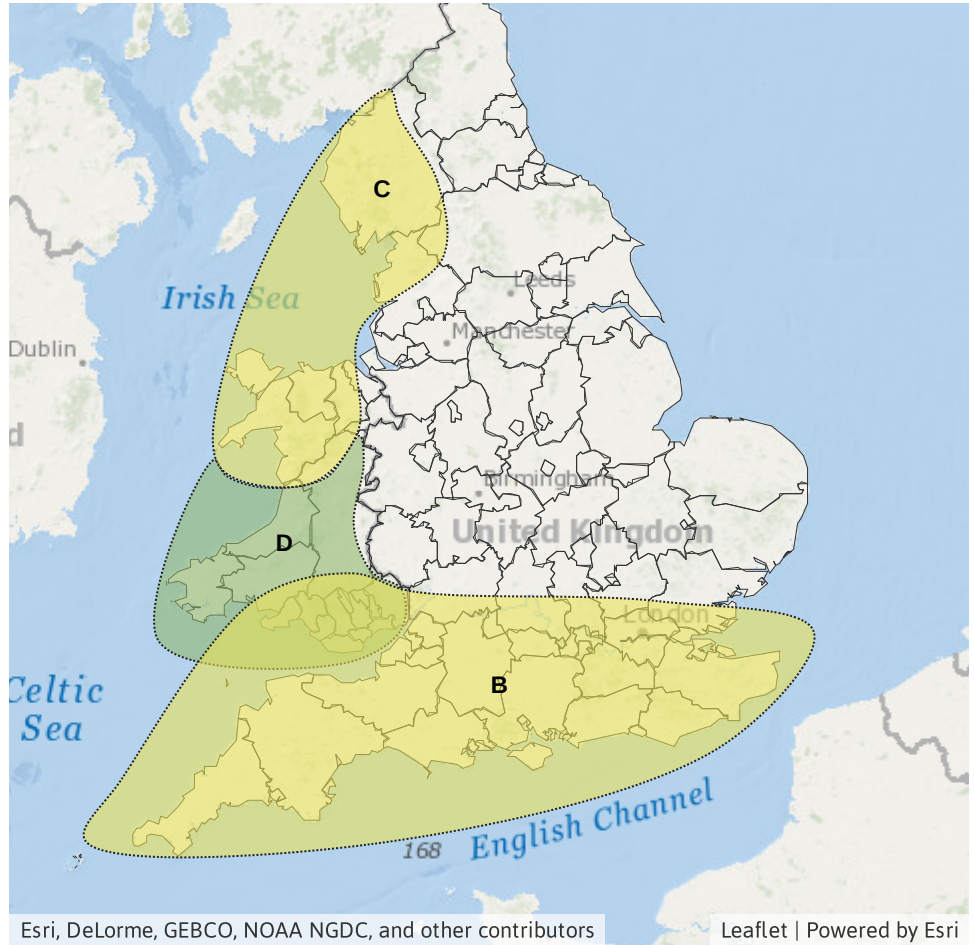
Likelihood **LOW**



Source River

Likely duration 2 Days

Ongoing minor river impacts possible.



Esri, DeLorme, GEBCO, NOAA NGDC, and other contributors

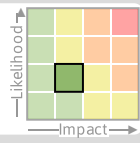
Leaflet | Powered by Esri

### Specific Areas of Concern Map 3: Sunday 31 Oct 2021 to Tuesday 2 Nov 2021

#### RISK AREA E

Impact **MINOR**

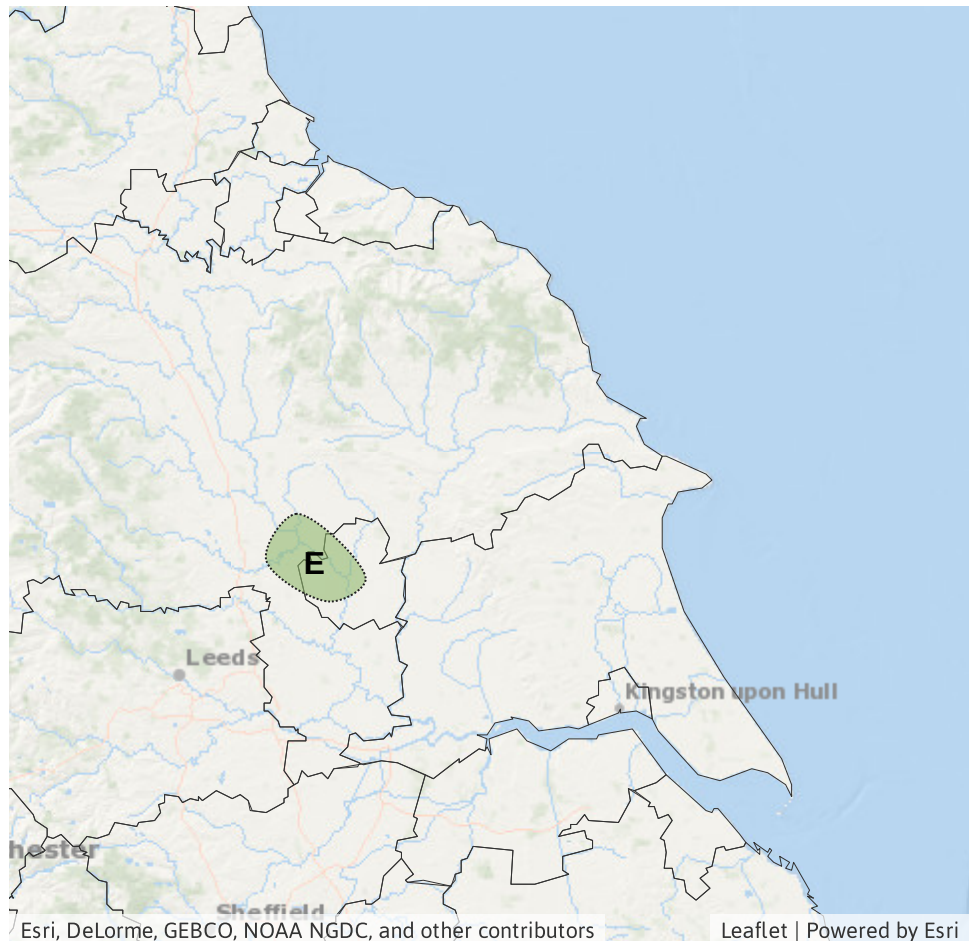
Likelihood **LOW**



Source River

Likely duration 3 Days

Possible flooding on the River Ouse through York



Esri, DeLorme, GEBCO, NOAA NGDC, and other contributors

Leaflet | Powered by Esri

## Assessment of flood risk



### Surface water

---

The surface water flood risk is LOW today (Saturday) through to Monday.

Further rainfall may lead to surface water flooding in places on Saturday, Sunday and into Monday morning across parts of the south and west of England and Wales. Refer to Specific Areas of Concern maps for details.

Minor surface water flooding impacts are also possible but not expected in the south of England on Tuesday and into Wednesday morning due to possible further spells of heavy rain and showers.



### Rivers

---

The river flood risk is LOW today (Saturday).

Along with some ongoing river flooding in Cumbria, further rainfall may lead to minor river flooding impacts in places through to Tuesday. Given antecedent conditions are wet, especially in the west and south, only modest amounts of rain may be required for further flooding. Refer to Specific Areas of Concern maps for details.

Minor river flooding impacts are also possible but not expected in the south of England on Tuesday and into Wednesday morning due to possible further spells of heavy rain and showers.



### Coastal/Tidal

---

The coastal/tidal flood risk is VERY LOW for the next five days.



### Groundwater

---

The groundwater flood risk is VERY LOW for the next five days.

### Flood risk matrix



### Summary of potential impacts

#### MINIMAL

Isolated and minor flooding of low-lying land and roads  
Isolated spray/wave on coastal promenades  
Little or no disruption to travel, but wet road surfaces

#### MINOR

Localised flooding of land and roads  
Flooding affecting individual properties  
Disruption to travel and key sites in flood plans

#### SIGNIFICANT

Flooding affecting parts of communities  
Possible danger to life and damage to buildings/structures  
Disruption to travel and key sites in flood plans

#### SEVERE

Danger to life, severe disruption to travel  
Widespread flooding affecting whole communities  
Widespread disruption or loss of infrastructure  
Large scale evacuation of properties possible

Next statement due **10:30hrs Sunday 31 October 2021 (all times are local)**

Contact details **Flood Forecasting Centre Duty Hydrometeorologist - 0330 135 4400**

More information <http://www.ffc-environment-agency.metoffice.gov.uk>