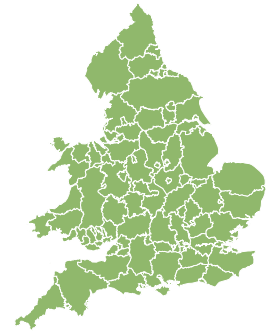
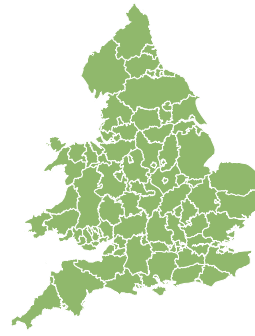
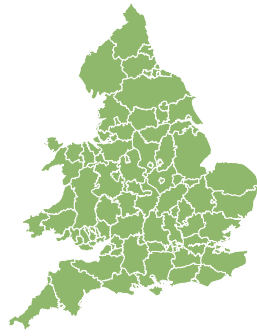
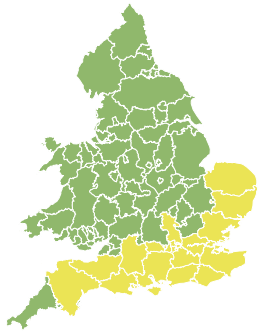


Flood Guidance Statement

10:30hrs Thursday 21 October 2021



Thursday

21 Oct 2021 10:30-23:59
Trend since last FGS

Steady



Friday

22 Oct 2021

Steady



Saturday

23 Oct 2021

Steady



Sunday

24 Oct 2021

Steady



Monday

25 Oct 2021

Steady



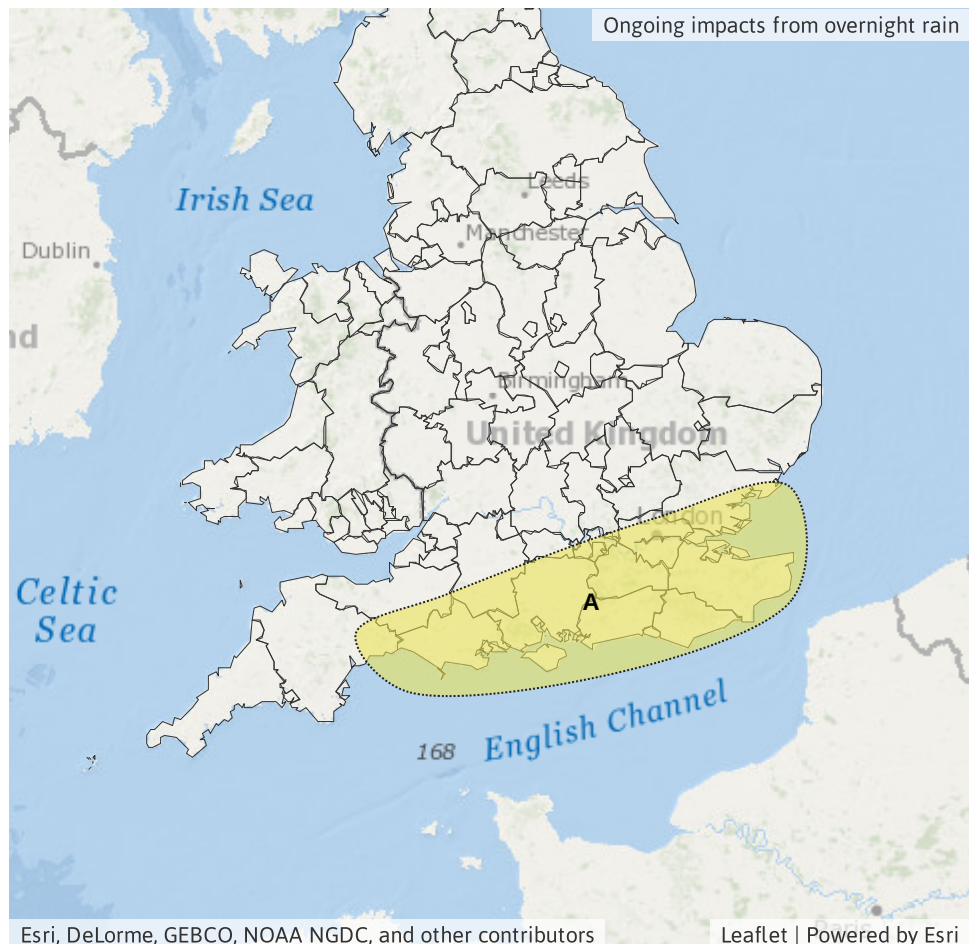
Minor inland flooding is probable today (Thursday). Minor coastal flooding is probable today on parts of the east coast. The overall flood risk is LOW.

Specific Areas of Concern Map 1: Thursday 21 October 2021.

RISK AREA A
Impact **MINOR**
Likelihood **MEDIUM**

Source River
Likely duration 1 Day

Ongoing impacts from rain last night.
Improvement in conditions through today.



Flood Guidance Statement

10:30hrs Thursday 21 October 2021

Specific Areas of Concern Map 2: Thursday 21 and Friday 22 October 2021

RISK AREA B

Impact **MINOR**

Likelihood **MEDIUM**



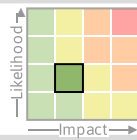
Source Coastal/Tidal
Likely duration 2 Days

Risk area B flood risk reducing to low likelihood of minor impacts on Friday.

RISK AREA C

Impact **MINOR**

Likelihood **LOW**



Source Coastal/Tidal
Likely duration 1 Day

Large tides and unsettled conditions may lead to some coastal flooding impacts.



Assessment of flood risk



Rivers

The river flood risk is LOW today (Thursday).

Ongoing minor river flooding impacts are probable as a result of overnight rain. See Specific Areas of Concern map for details.



Coastal/Tidal

The coastal/tidal flood risk is LOW today (Thursday).

Minor coastal flooding impacts are probable along parts of the east coast of England today. Further minor coastal impacts are possible for the remainder of the east coast on Thursday and Friday. See Specific Areas of Concern map for details. This is due to high tides, wind blown spray and wave over-topping.



Surface water

The surface water flood risk is VERY LOW for the next five days.



Groundwater

The groundwater flood risk is VERY LOW for the next five days.

Flood risk matrix



Summary of potential impacts

MINIMAL

Isolated and minor flooding of low-lying land and roads
Isolated spray/wave on coastal promenades
Little or no disruption to travel, but wet road surfaces

MINOR

Localised flooding of land and roads
Flooding affecting individual properties
Disruption to travel and key sites in flood plans

SIGNIFICANT

Flooding affecting parts of communities
Possible danger to life and damage to buildings/structures
Disruption to travel and key sites in flood plans

SEVERE

Danger to life, severe disruption to travel
Widespread flooding affecting whole communities
Widespread disruption or loss of infrastructure
Large scale evacuation of properties possible

Next statement due **10:30hrs Friday 22 October 2021 (all times are local)**

Contact details **Flood Forecasting Centre Duty Hydrometeorologist - 0330 135 4400**

More information <http://www.ffc-environment-agency.metoffice.gov.uk>