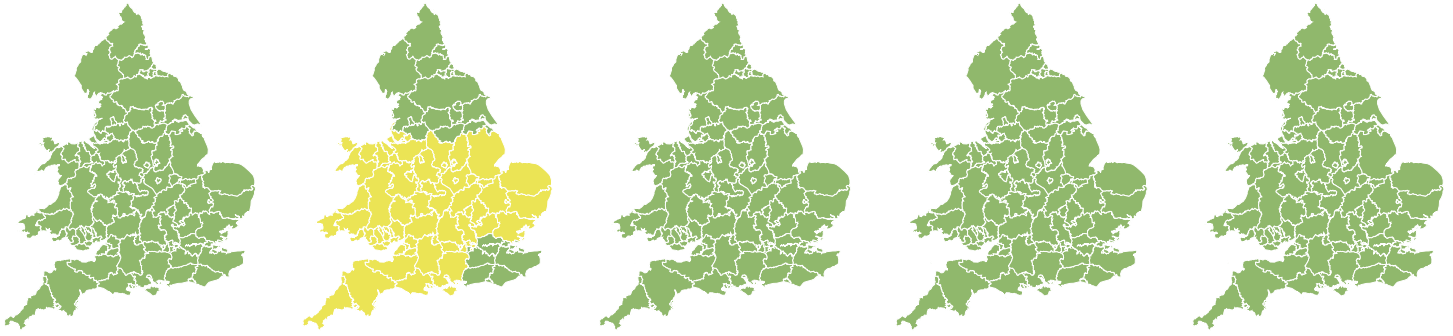


Flood Guidance Statement

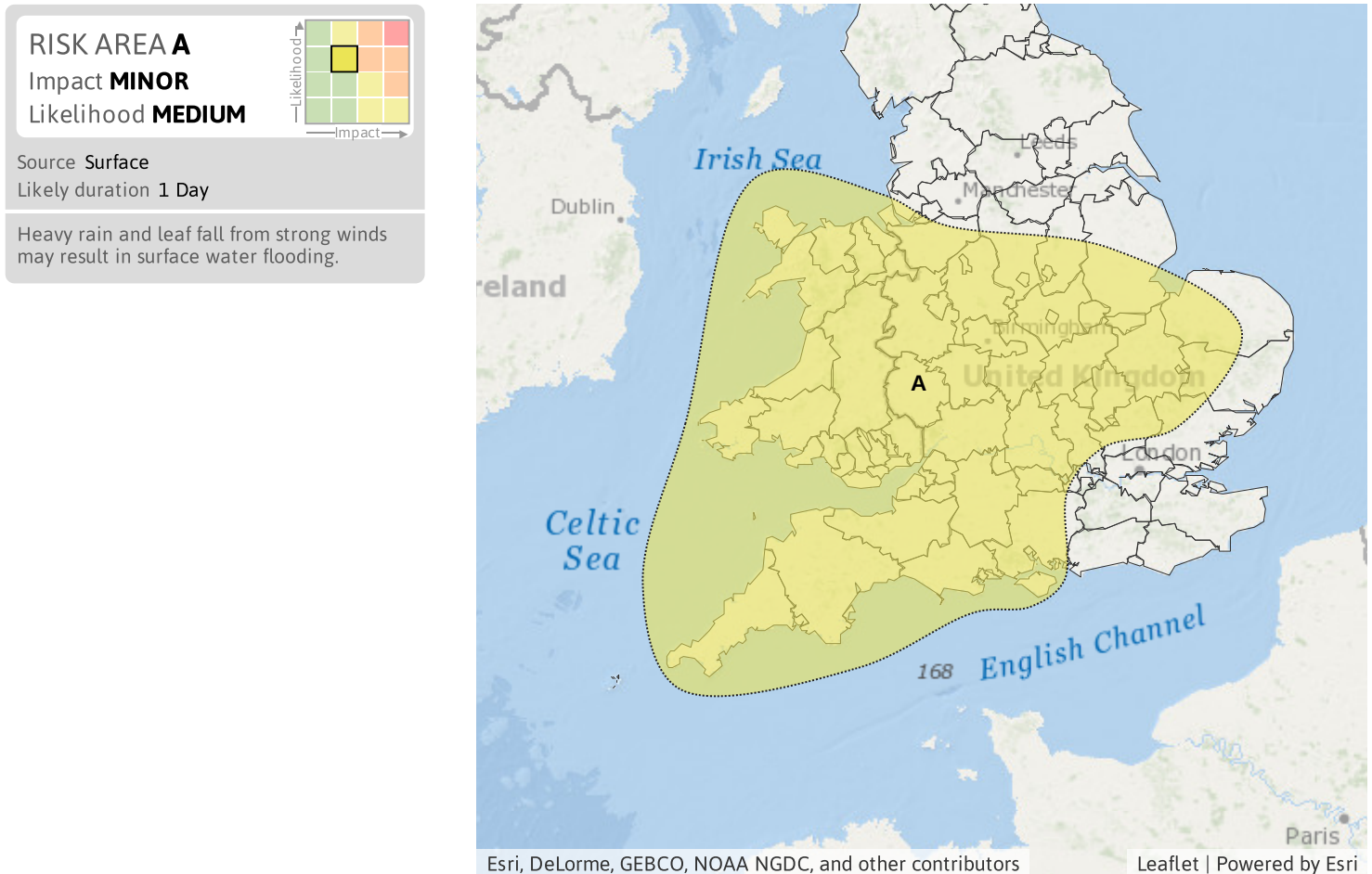
10:30hrs Tuesday 19 October 2021



Tuesday 19 Oct 2021 10:30-23:59 Trend since last FGS Steady →	Wednesday 20 Oct 2021 Increased ↑	Thursday 21 Oct 2021 Steady →	Friday 22 Oct 2021 Steady →	Saturday 23 Oct 2021 Steady →
---	--	--	--	--

Minor surface water flooding impacts are probable in England and Wales on Wednesday morning. The overall flood risk is LOW.

Areas of Concern Map 1: Wednesday morning 20 October 2021

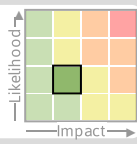


Flood Guidance Statement

10:30hrs Tuesday 19 October 2021

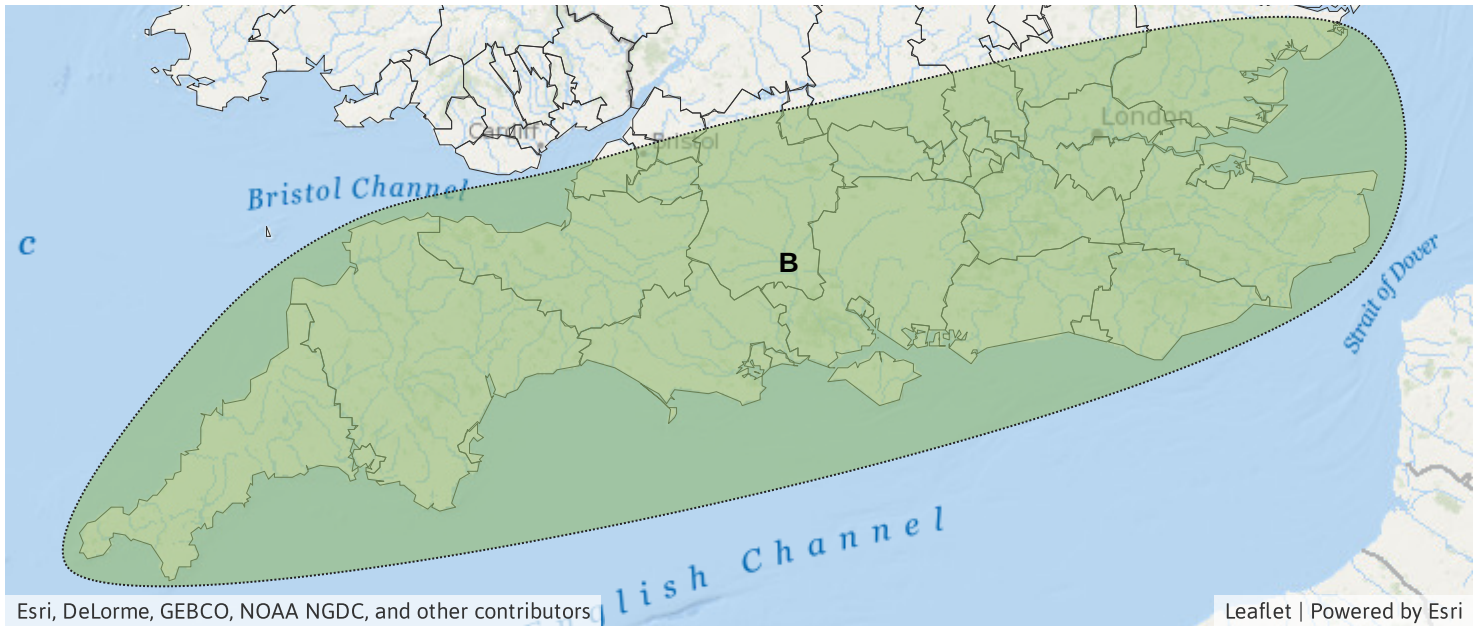
Areas of Concern Map 2: Wednesday evening 20 October 2021

RISK AREA B
Impact **MINOR**
Likelihood **LOW**



Source River Surface
Likely duration 1 Day

Heavy rain may lead to some local flood impacts.



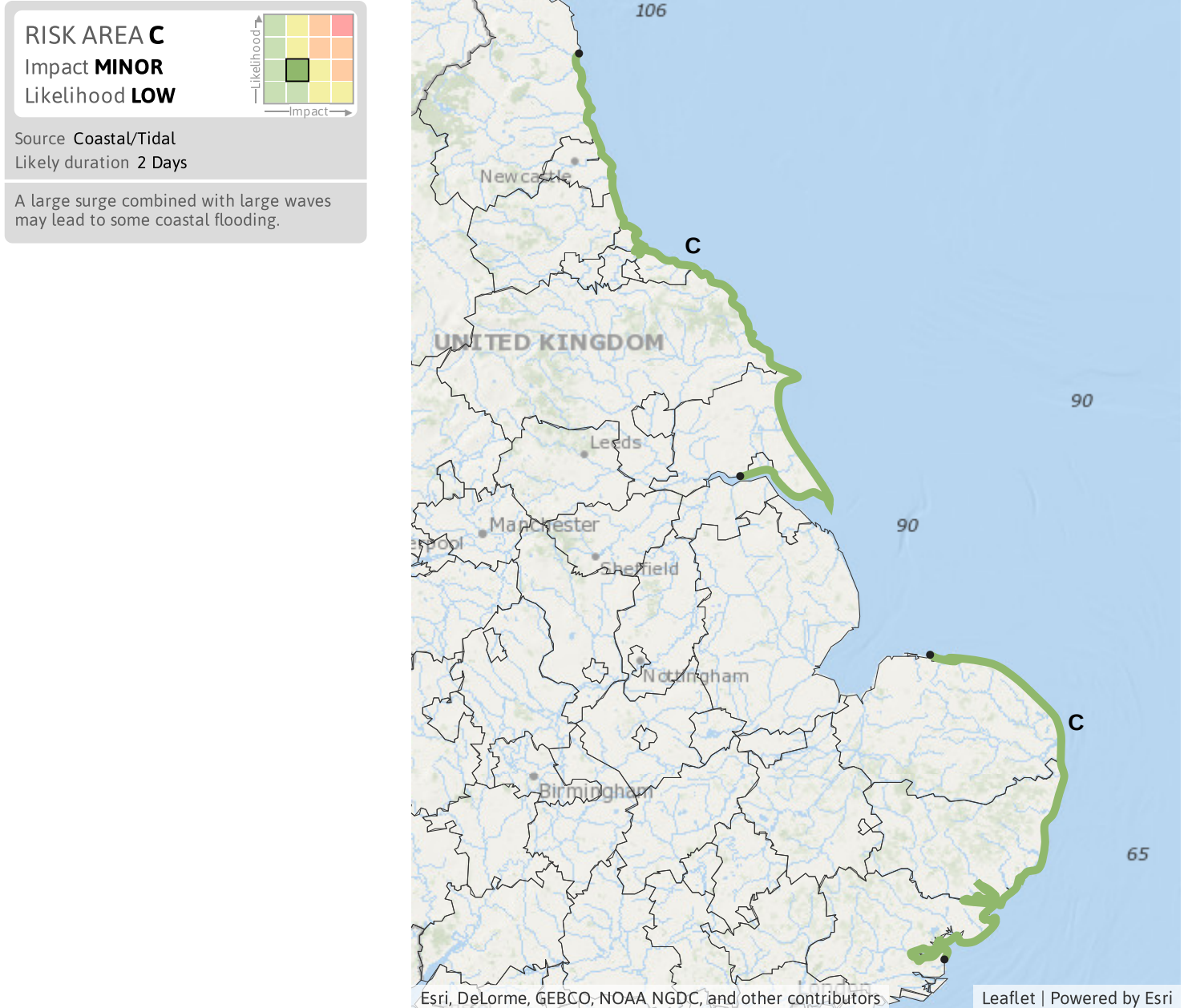
Esri, DeLorme, GEBCO, NOAA NGDC, and other contributors

Leaflet | Powered by Esri

Flood Guidance Statement

10:30hrs Tuesday 19 October 2021

Areas of Concern Map 3: Thursday 21 and Friday 22 October 2021



Assessment of flood risk



Surface water

The surface water flood risk is LOW for Wednesday.

Minor surface water flooding impacts are probable on Wednesday morning in parts of England and Wales. See Areas of Concern map for details.

Minor surface water flooding impacts are possible on Wednesday evening in parts of the south of England. See Areas of Concern map for details.

Minor surface water flooding impacts are also possible but not expected across parts of Wales and the south of England today (Tuesday) and Wednesday.



Rivers

The river flood risk is VERY LOW for the next five days.

Minor river flooding impacts are possible on Wednesday in parts of the south of England. See Areas of Concern map for details.

Minor river flooding impacts are possible but not expected across parts of the south of Wales and the south of England today (Tuesday) and Wednesday.



Coastal/Tidal

The coastal/tidal flood risk is VERY LOW for the next five days.

Minor coastal flooding impacts are possible along parts of the east coast of England on Thursday and Friday. This is largely due to wind blown spray and wave overtopping. See Areas of Concern map for details.

Further minor coastal flooding impacts are possible but not expected for parts of the west and south coasts of Wales, and the south and south-west coasts of England on Wednesday and Thursday.

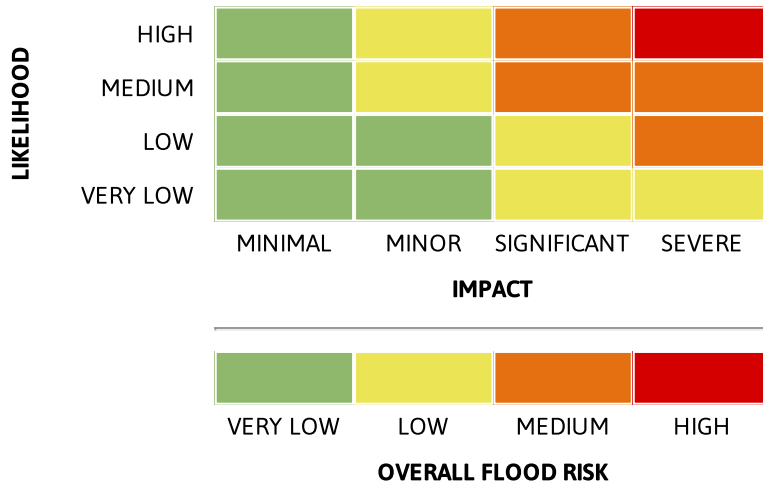
Minor coastal flooding impacts are also possible but not expected along the east coast of England on Thursday and Friday due to the potential for gales, large waves and surge.



Groundwater

The groundwater flood risk is VERY LOW for the next five days.

Flood risk matrix



Summary of potential impacts

MINIMAL

Isolated and minor flooding of low-lying land and roads
Isolated spray/wave on coastal promenades
Little or no disruption to travel, but wet road surfaces

MINOR

Localised flooding of land and roads
Flooding affecting individual properties
Disruption to travel and key sites in flood plans

SIGNIFICANT

Flooding affecting parts of communities
Possible danger to life and damage to buildings/structures
Disruption to travel and key sites in flood plans

SEVERE

Danger to life, severe disruption to travel
Widespread flooding affecting whole communities
Widespread disruption or loss of infrastructure
Large scale evacuation of properties possible

Next statement due **10:30hrs Wednesday 20 October 2021 (all times are local)**

Contact details **Flood Forecasting Centre Duty Hydrometeorologist - 0330 135 4400**

More information <http://www.ffc-environment-agency.metoffice.gov.uk>