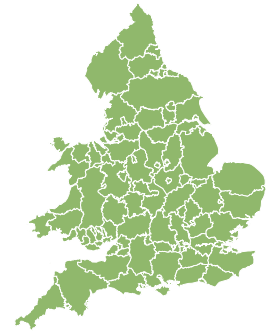
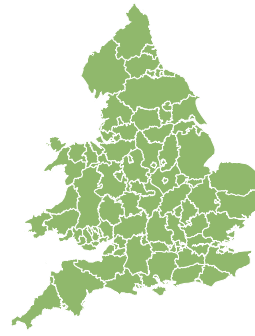
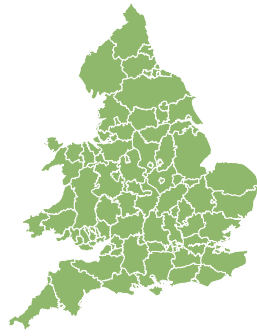
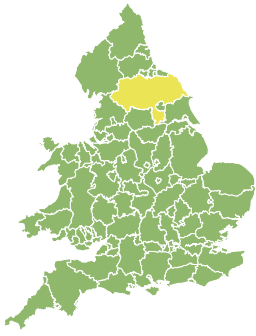


Flood Guidance Statement

10:30hrs Wednesday 06 October 2021



Wednesday

6 Oct 2021 10:30-23:59

Trend since last FGS

Increased



Thursday

7 Oct 2021

Steady



Friday

8 Oct 2021

Steady



Saturday

9 Oct 2021

Steady



Sunday

10 Oct 2021


Steady



Minor river flooding impacts are expected on Wednesday across parts of the north-east of England. The overall flood risk is LOW.

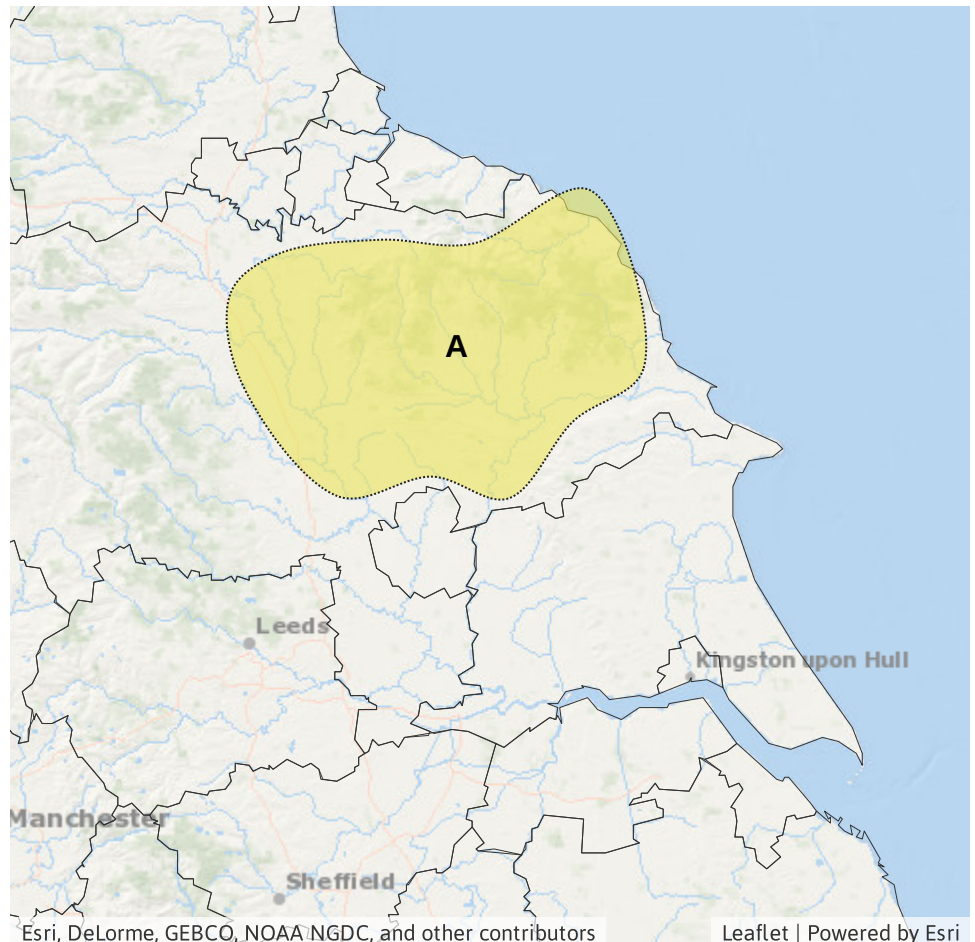
Specific Areas of Concern Map 1: Wednesday 6 October 2021

RISK AREA A
Impact **MINOR**
Likelihood **HIGH**



Source River
Likely duration 1 Day

Some river levels remain high following Tuesday's heavy rainfall.



Assessment of flood risk



Rivers

The river flood risk is LOW for today (Wednesday).

Some localised minor river flooding impacts are expected to continue through today (Wednesday) in parts of the north-east of England following Tuesday's heavy rainfall.

See Specific Areas of Concern Map for details.



Surface water

The surface water flood risk is VERY LOW for the next five days.



Coastal/Tidal

The coastal/tidal flood risk is VERY LOW for the next five days.



Groundwater

The groundwater flood risk is VERY LOW for the next five days.

Flood risk matrix



Summary of potential impacts

MINIMAL

Isolated and minor flooding of low-lying land and roads
Isolated spray/wave on coastal promenades
Little or no disruption to travel, but wet road surfaces

MINOR

Localised flooding of land and roads
Flooding affecting individual properties
Disruption to travel and key sites in flood plans

SIGNIFICANT

Flooding affecting parts of communities
Possible danger to life and damage to buildings/structures
Disruption to travel and key sites in flood plans

SEVERE

Danger to life, severe disruption to travel
Widespread flooding affecting whole communities
Widespread disruption or loss of infrastructure
Large scale evacuation of properties possible

Next statement due **10:30hrs Thursday 07 October 2021 (all times are local)**

Contact details **Flood Forecasting Centre Duty Hydrometeorologist - 0330 135 4400**

More information <http://www.ffc-environment-agency.metoffice.gov.uk>