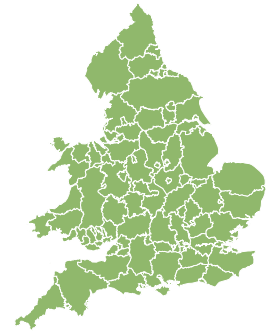
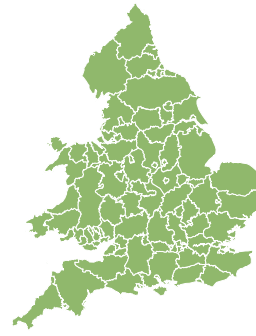
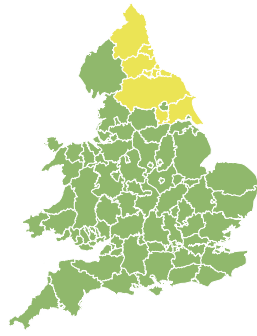
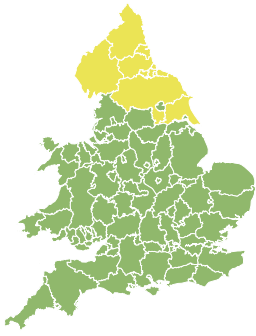


# Flood Guidance Statement

10:30hrs Tuesday 05 October 2021



**Tuesday**

5 Oct 2021 10:30-23:59  
Trend since last FGS

Steady →

**Wednesday**

6 Oct 2021

Steady →

**Thursday**

7 Oct 2021

Steady →

**Friday**

8 Oct 2021

Steady →

**Saturday**


9 Oct 2021

Steady →

Minor inland flooding impacts are probable on Tuesday and Wednesday across parts of the north of England. The overall flood risk is LOW.

## Specific Areas of Concern Map 1: Tuesday 5 October 2021

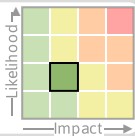
**RISK AREA A**  
Impact **MINOR**  
Likelihood **MEDIUM**



Source River Surface  
Likely duration 1 Day

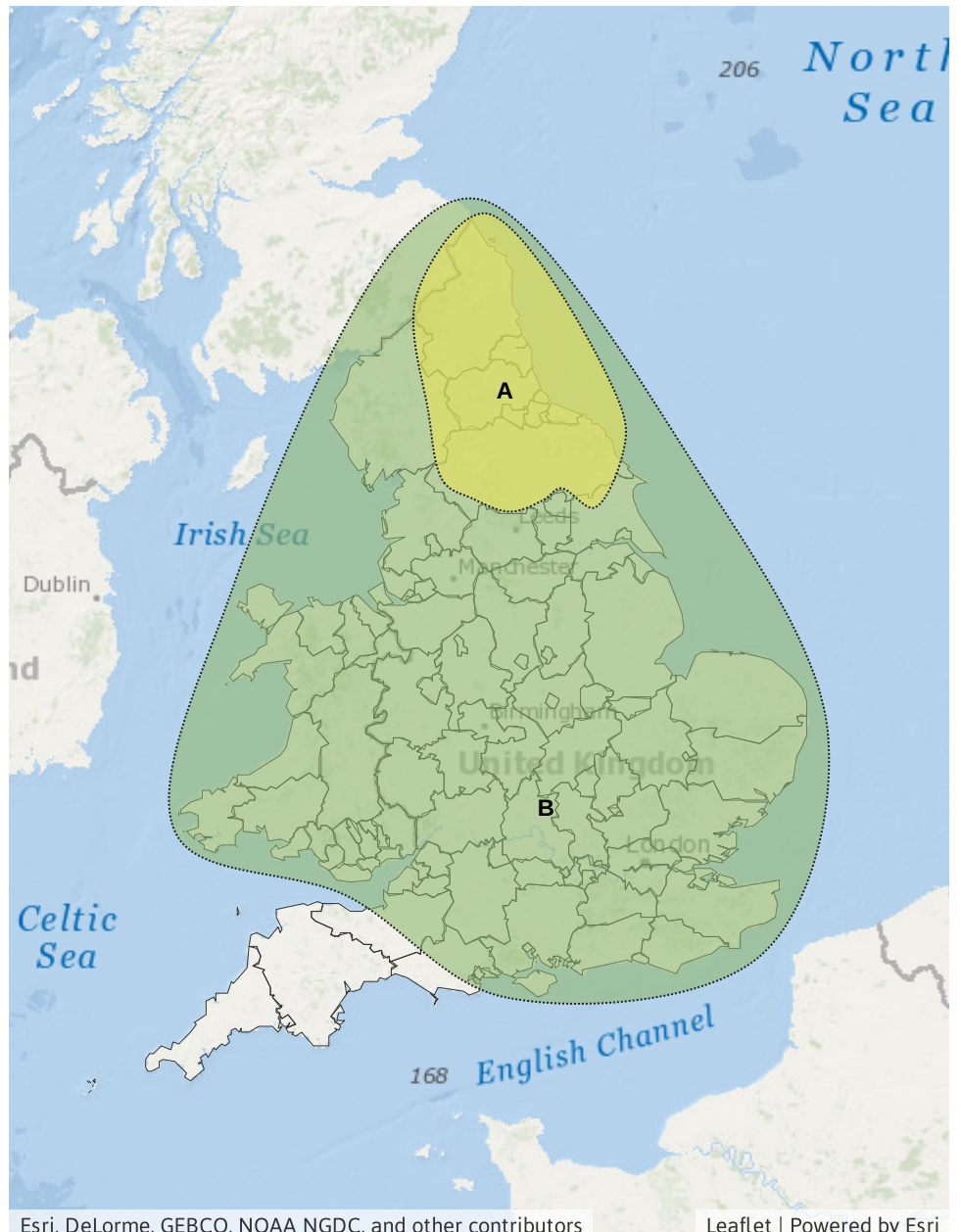
Heavy persistent rain.

**RISK AREA B**  
Impact **MINOR**  
Likelihood **LOW**



Source River Surface  
Likely duration 1 Day

Heavy rain in north England and Wales.  
Ongoing river response further south.




# Flood Guidance Statement

10:30hrs Tuesday 05 October 2021

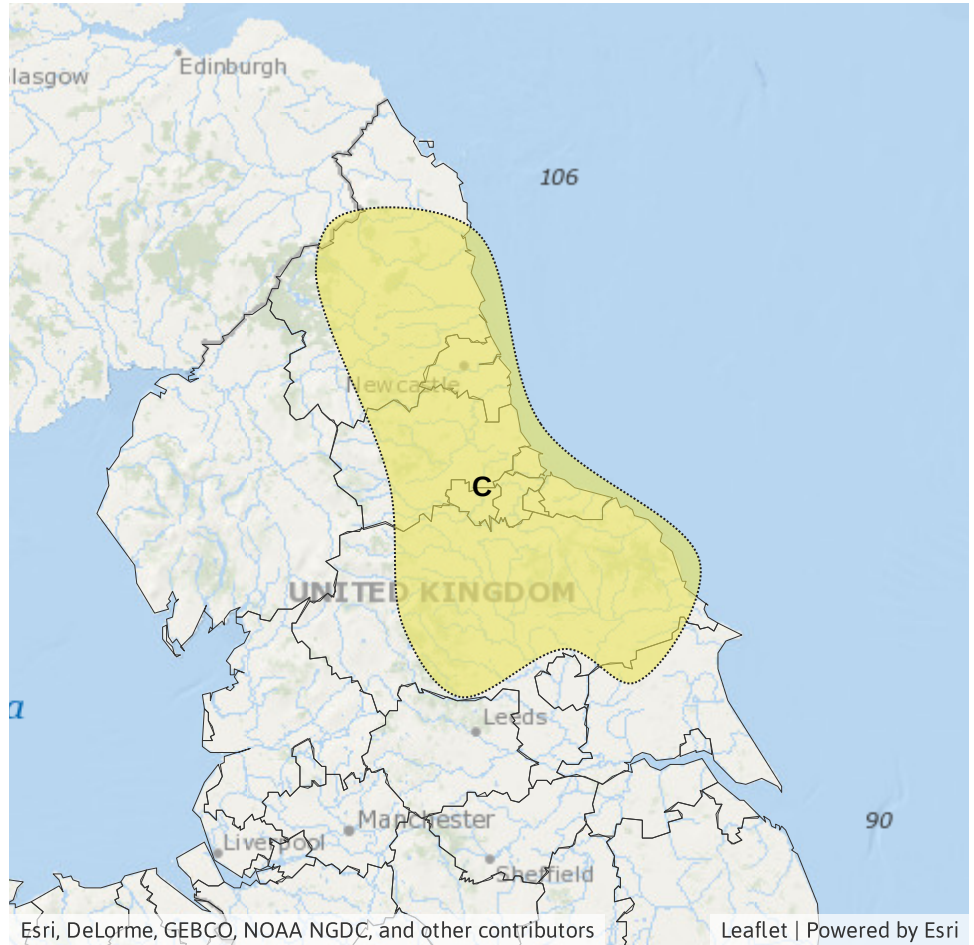
### Specific Areas of Concern Map 2: Wednesday 6 October 2021

**RISK AREA C**  
Impact **MINOR**  
Likelihood **MEDIUM**



Source River  
Likely duration 1 Day

Some rivers continuing to respond into Wednesday morning.



## Assessment of flood risk



### Rivers

---

The river flood risk is LOW on Tuesday and Wednesday.

Localised minor river flooding impacts are probable across parts of the north of England through Tuesday and into Wednesday morning due to heavy rain on Tuesday. Some minor river flooding impacts are possible elsewhere on Tuesday.

See Specific Areas of Concern Maps for details.



### Surface water

---

The surface water flood risk is LOW on Tuesday.

Localised minor surface water flooding impacts are probable across parts of the north of England through Tuesday due to heavy rain. Some minor surface water flooding impacts are possible elsewhere on Tuesday.

See Specific Areas of Concern Maps for details.



### Coastal/Tidal

---

The coastal/tidal flood risk is VERY LOW for the next five days. There is the potential for strong winds and large waves at times, notably along the North Sea coast but no more than minimal impacts are expected.



### Groundwater

---

The groundwater flood risk is VERY LOW for the next five days.

### Flood risk matrix



### Summary of potential impacts

**MINIMAL**

Isolated and minor flooding of low-lying land and roads  
Isolated spray/wave on coastal promenades  
Little or no disruption to travel, but wet road surfaces

**MINOR**

Localised flooding of land and roads  
Flooding affecting individual properties  
Disruption to travel and key sites in flood plans

**SIGNIFICANT**

Flooding affecting parts of communities  
Possible danger to life and damage to buildings/structures  
Disruption to travel and key sites in flood plans

**SEVERE**

Danger to life, severe disruption to travel  
Widespread flooding affecting whole communities  
Widespread disruption or loss of infrastructure  
Large scale evacuation of properties possible

Next statement due **10:30hrs Wednesday 06 October 2021 (all times are local)**

Contact details **Flood Forecasting Centre Duty Hydrometeorologist - 0330 135 4400**

More information <http://www.ffc-environment-agency.metoffice.gov.uk>