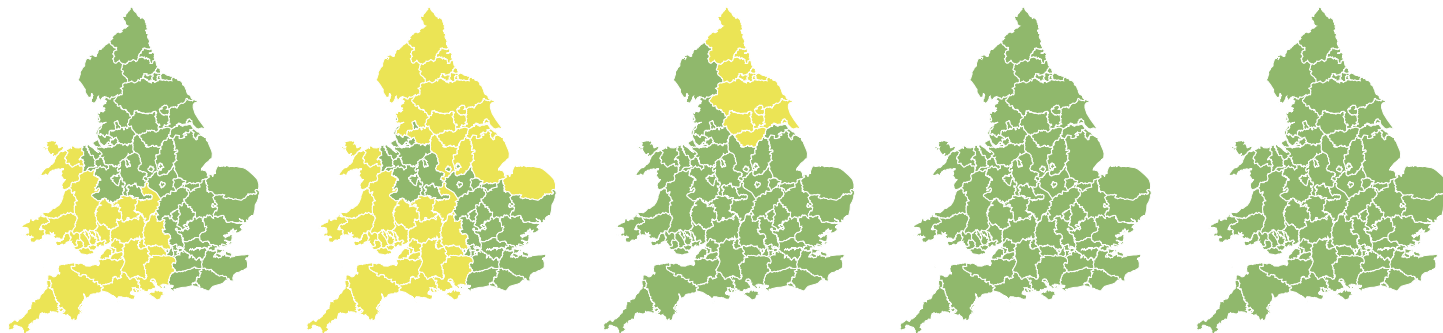


Flood Guidance Statement

10:30hrs Monday 04 October 2021



Monday

4 Oct 2021 10:30-23:59

Trend since last FGS

Increased ↑

Tuesday

5 Oct 2021

Increased ↑

Wednesday

6 Oct 2021

Increased ↑

Thursday

7 Oct 2021

Steady →

Friday


8 Oct 2021

Steady →

Minor inland flooding impacts are probable from Monday to Wednesday across parts of England and Wales. The overall flood risk is LOW.

Specific Areas of Concern Map 1: Monday 4 and Tuesday 5 October 2021

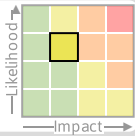
RISK AREA A
Impact **MINOR**
Likelihood **MEDIUM**



Source River Surface
Likely duration 2 Days

Heavy rain late Monday and early Tuesday.

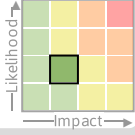
RISK AREA B
Impact **MINOR**
Likelihood **MEDIUM**



Source River Surface
Likely duration 1 Day

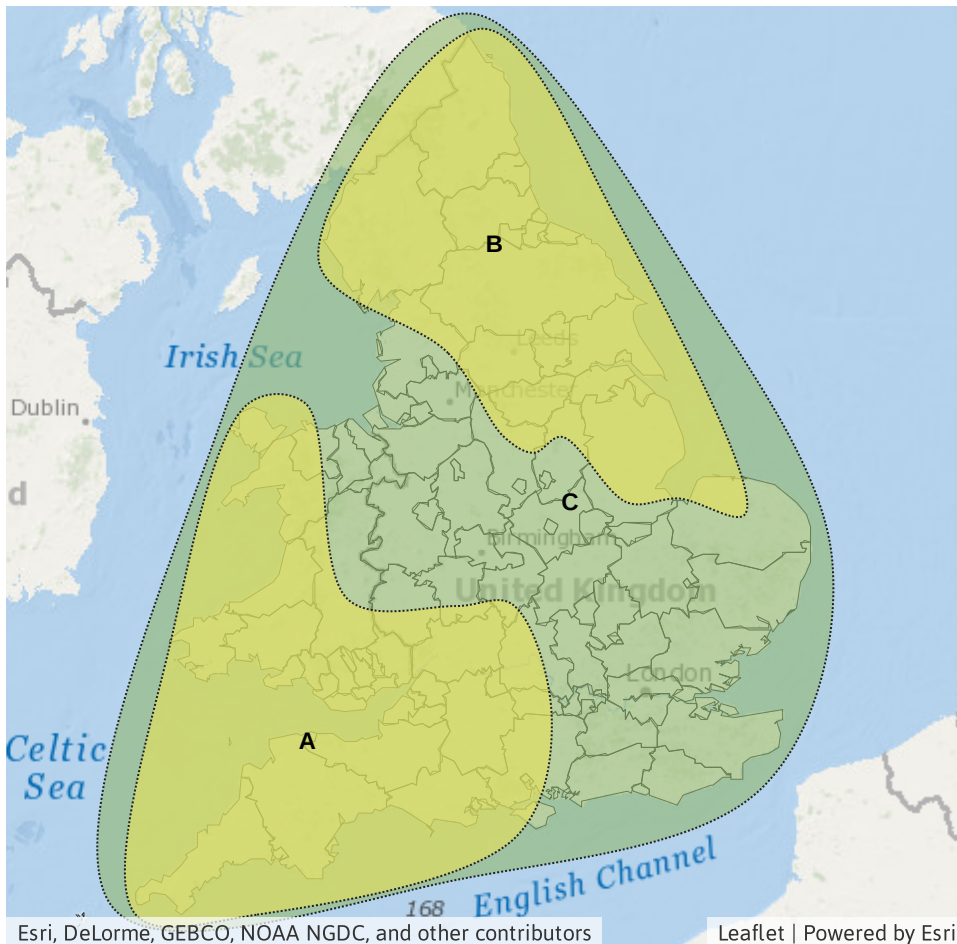
Tuesday only.

RISK AREA C
Impact **MINOR**
Likelihood **LOW**



Source River Surface
Likely duration 2 Days

Heavy rain late Monday and during Tuesday.




Flood Guidance Statement

10:30hrs Monday 04 October 2021

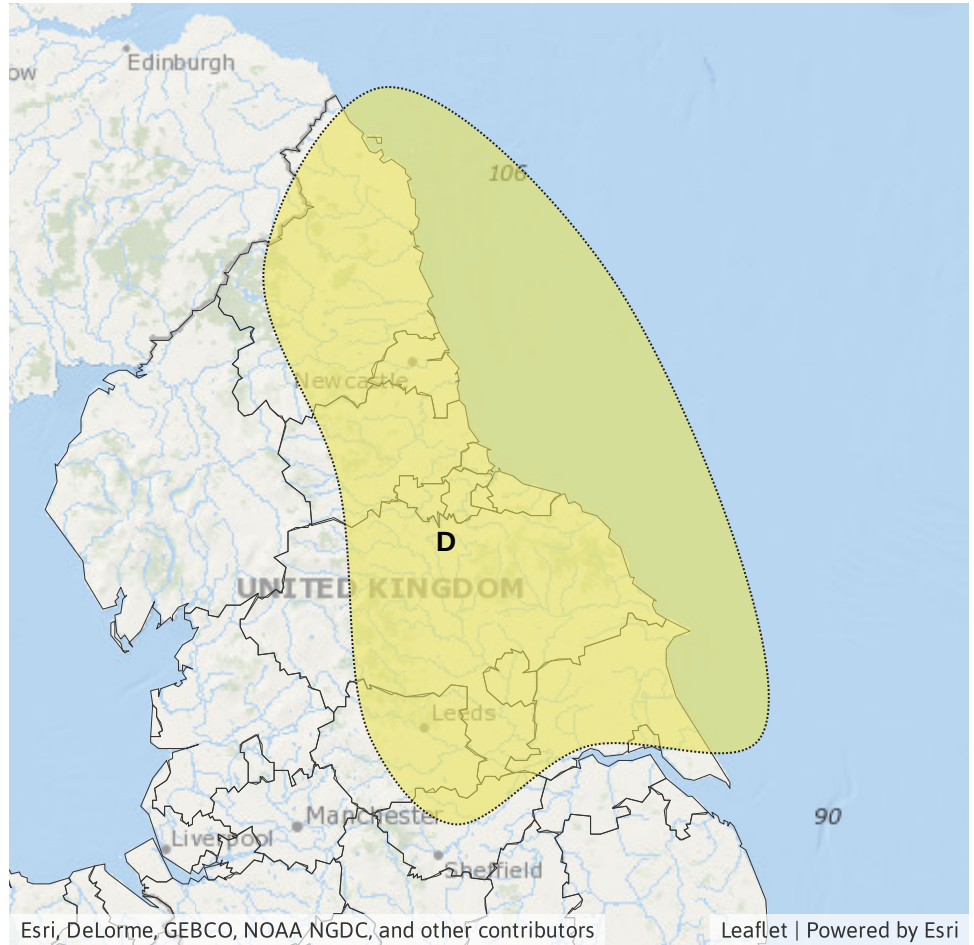
Specific Areas of Concern Map 2: Wednesday 6 October 2021

RISK AREA D
Impact **MINOR**
Likelihood **MEDIUM**



Source River
Likely duration 1 Day

Some rivers continuing to respond into Wednesday.



Assessment of flood risk



Rivers

The river flood risk is LOW from Monday to Wednesday.

Localised minor river flooding impacts are probable across parts of England and Wales from late Monday and through Tuesday due to widespread heavy rain. Minor river impacts continue into Wednesday particularly over parts of north-east England.

See Specific Areas of Concern Map for details.



Surface water

The surface water flood risk is LOW on Monday and Tuesday.

Localised minor surface water flooding impacts are probable across parts of England and Wales from late Monday and through Tuesday due to widespread heavy rain.

See Specific Areas of Concern Map for details.



Coastal/Tidal

The coastal/tidal flood risk is VERY LOW for the next five days. There is the potential for strong winds and large waves at times, notably along the North Sea coast but no more than minimal impacts are expected.



Groundwater

The groundwater flood risk is VERY LOW for the next five days.

Flood risk matrix



Summary of potential impacts

MINIMAL

Isolated and minor flooding of low-lying land and roads
Isolated spray/wave on coastal promenades
Little or no disruption to travel, but wet road surfaces

MINOR

Localised flooding of land and roads
Flooding affecting individual properties
Disruption to travel and key sites in flood plans

SIGNIFICANT

Flooding affecting parts of communities
Possible danger to life and damage to buildings/structures
Disruption to travel and key sites in flood plans

SEVERE

Danger to life, severe disruption to travel
Widespread flooding affecting whole communities
Widespread disruption or loss of infrastructure
Large scale evacuation of properties possible

Next statement due **10:30hrs Tuesday 05 October 2021 (all times are local)**

Contact details **Flood Forecasting Centre Duty Hydrometeorologist - 0330 135 4400**

More information <http://www.ffc-environment-agency.metoffice.gov.uk>