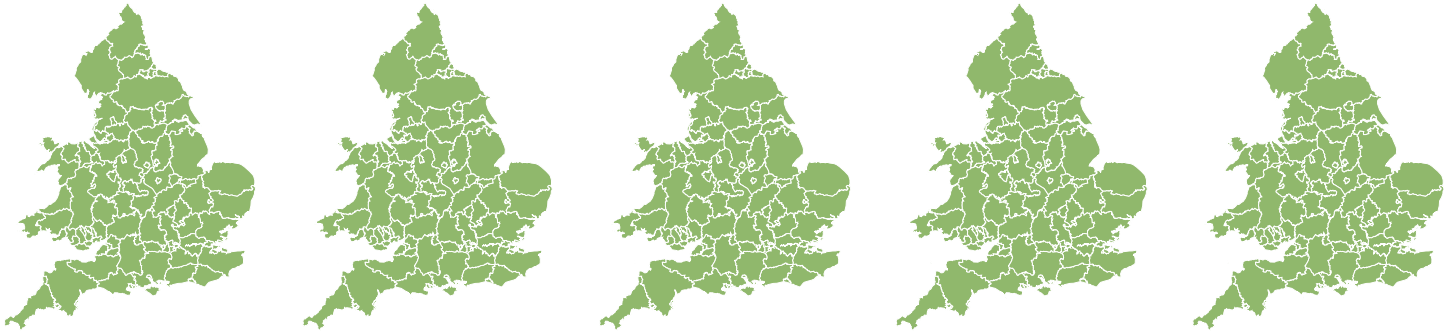


Flood Guidance Statement

10:30hrs Sunday 03 October 2021



Sunday

3 Oct 2021 10:30-23:59
Trend since last FGS

Decreased ↓

Monday

4 Oct 2021

Steady →

Tuesday

5 Oct 2021

Steady →

Wednesday

6 Oct 2021

Increased ↑

Thursday


7 Oct 2021

Steady →

Minor inland flooding impacts are possible from Monday to Wednesday across parts of England and Wales. The overall flood risk is VERY LOW for the next five days.

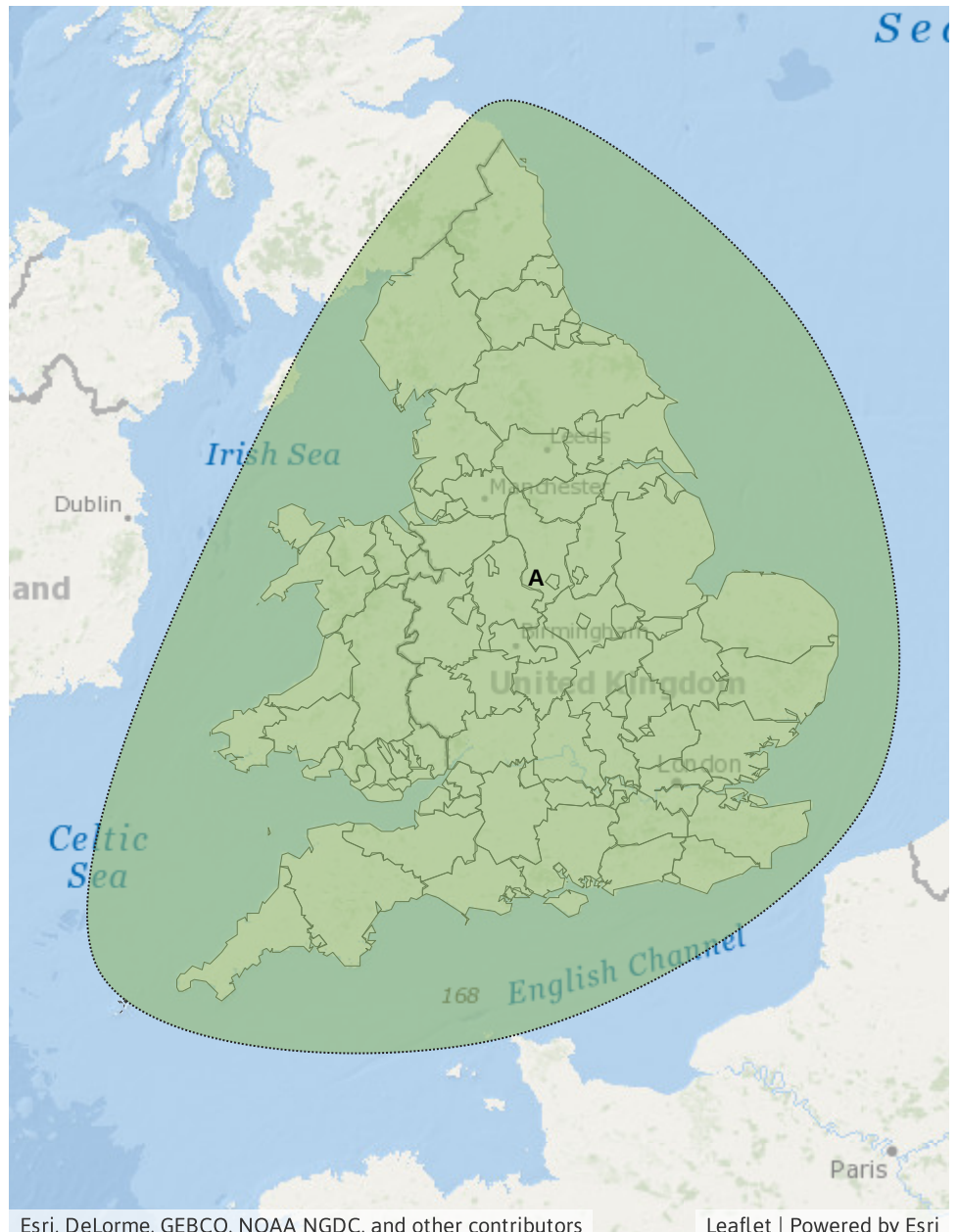
Specific Areas of Concern Map 1: Late Monday 4 to Wednesday 6 October 2021

RISK AREA A
Impact **MINOR**
Likelihood **LOW**



Source River Surface
Likely duration 3 Days

Heavy rain late Monday and during Tuesday.
Continuing into Wednesday for rivers.



Assessment of flood risk



Rivers

The river flood risk is VERY LOW for the next five days.

Localised minor river flooding impacts are possible across parts of England and Wales from late Monday through Tuesday due to widespread heavy rain, possibly continuing into Wednesday for rivers, particularly over parts of northern England.

See Specific Areas of Concern Map for details.



Surface water

The surface water flood risk is VERY LOW for the next five days.

Localised minor surface water flooding impacts are possible across parts of England and Wales from late Monday through Tuesday due to widespread heavy rain.

See Specific Areas of Concern Map for details.



Coastal/Tidal

The coastal/tidal flood risk is VERY LOW for the next five days despite the potential for strong winds and large waves at times.



Groundwater

The groundwater flood risk is VERY LOW for the next five days.

Flood risk matrix



Summary of potential impacts

MINIMAL

Isolated and minor flooding of low-lying land and roads
Isolated spray/wave on coastal promenades
Little or no disruption to travel, but wet road surfaces

MINOR

Localised flooding of land and roads
Flooding affecting individual properties
Disruption to travel and key sites in flood plans

SIGNIFICANT

Flooding affecting parts of communities
Possible danger to life and damage to buildings/structures
Disruption to travel and key sites in flood plans

SEVERE

Danger to life, severe disruption to travel
Widespread flooding affecting whole communities
Widespread disruption or loss of infrastructure
Large scale evacuation of properties possible

Next statement due **10:30hrs Monday 04 October 2021 (all times are local)**

Contact details **Flood Forecasting Centre Duty Hydrometeorologist - 0330 135 4400**

More information <http://www.ffc-environment-agency.metoffice.gov.uk>