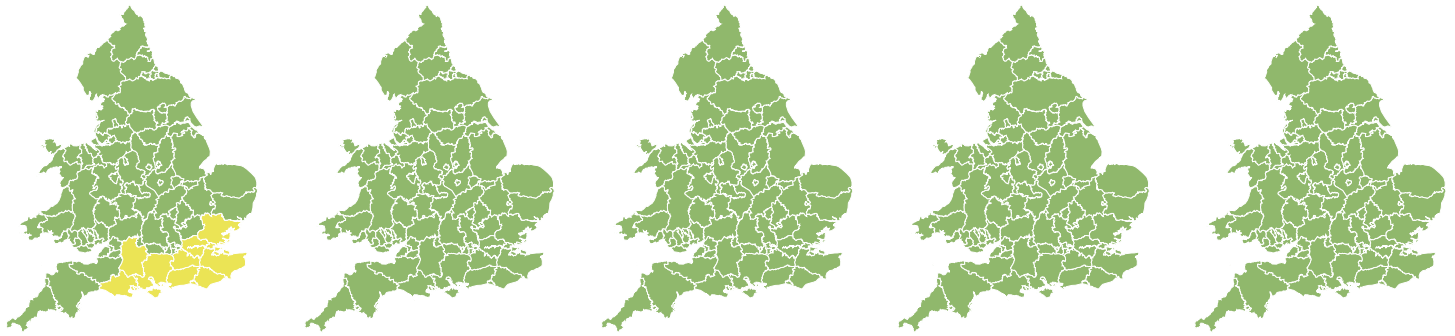


Flood Guidance Statement

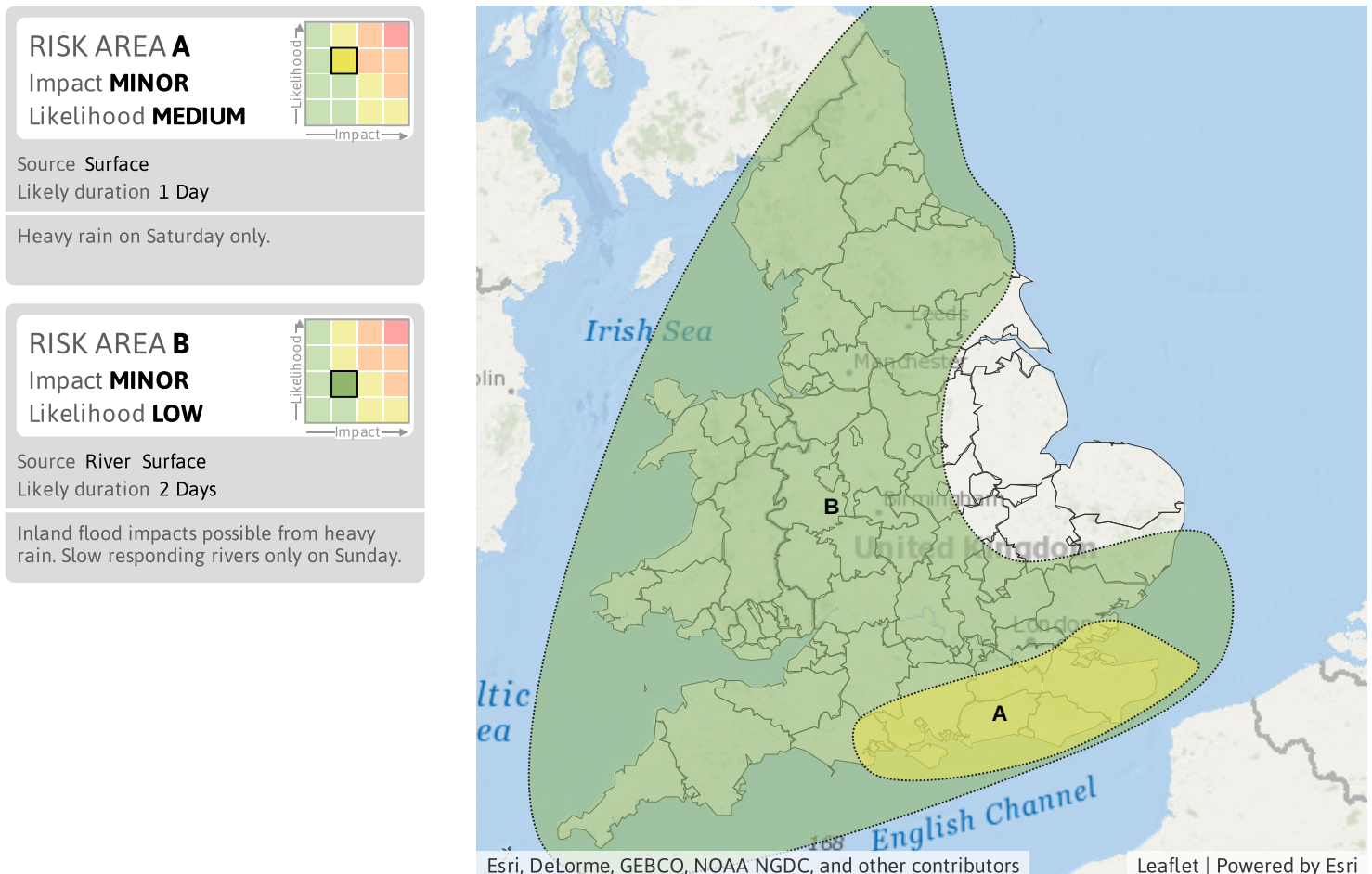
10:30hrs Saturday 02 October 2021



Saturday	Sunday	Monday	Tuesday	Wednesday
2 Oct 2021 10:30-23:59	3 Oct 2021	4 Oct 2021	5 Oct 2021	6 Oct 2021
Trend since last FGS				
Steady →	Steady →	Increased ↑	Increased ↑	Steady →

Minor surface water flooding impacts are probable on Saturday in parts of the south of England with minor inland flood impacts possible from Saturday to Tuesday across parts of England and Wales. The overall flood risk is LOW on Saturday.

Specific Areas of Concern Map 1: Saturday 2 and Sunday 3 October 2021

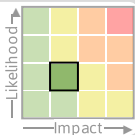


Flood Guidance Statement

10:30hrs Saturday 02 October 2021

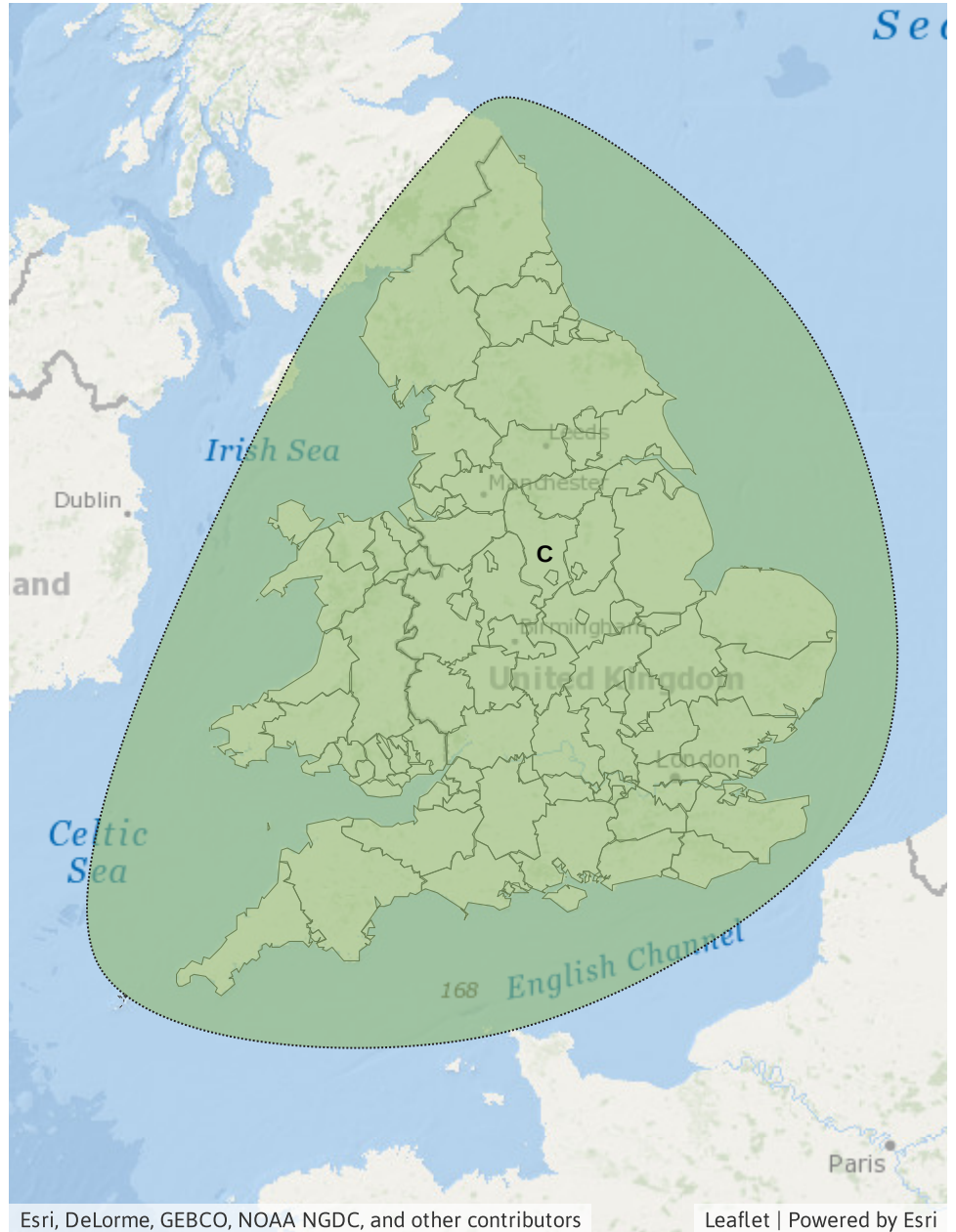
Specific Areas of Concern Map 2: Monday 4 and Tuesday 5 October 2021

RISK AREA C
Impact **MINOR**
Likelihood **LOW**



Source River Surface
Likely duration 2 Days

Heavy frontal rain from late Monday (mainly SW Eng and S Wales) and during Tuesday



Assessment of flood risk



Surface water

The surface water flood risk is LOW for Saturday.

Localised minor surface water flooding impacts are probable across parts of the south of England during the second half of Saturday, where strong winds may also cause fallen debris to block drains, perhaps increasing flood impacts. Localised minor surface water flooding impacts are also possible more widely across much of England and Wales on Saturday.

Localised minor surface water flooding impacts are possible across parts of England and Wales from late Monday through Tuesday due to a risk of further heavy rain.

See Specific Areas of Concern Maps for details.



Rivers

The river flood risk is VERY LOW for the next five days.

Localised minor river flooding impacts are possible across parts of England and Wales on Saturday and may continue into Sunday for slower responding rivers in response to heavy rain.

Localised minor river flooding impacts are possible across parts of England and Wales from late Monday through Tuesday due to a risk of further heavy rain.

See Specific Areas of Concern Maps for details.



Coastal/Tidal

The coastal/tidal flood risk is VERY LOW for the next five days despite the potential for strong winds and large waves at times.



Groundwater

The groundwater flood risk is VERY LOW for the next five days.

Flood risk matrix



Summary of potential impacts

MINIMAL

Isolated and minor flooding of low-lying land and roads
Isolated spray/wave on coastal promenades
Little or no disruption to travel, but wet road surfaces

MINOR

Localised flooding of land and roads
Flooding affecting individual properties
Disruption to travel and key sites in flood plans

SIGNIFICANT

Flooding affecting parts of communities
Possible danger to life and damage to buildings/structures
Disruption to travel and key sites in flood plans

SEVERE

Danger to life, severe disruption to travel
Widespread flooding affecting whole communities
Widespread disruption or loss of infrastructure
Large scale evacuation of properties possible

Next statement due **10:30hrs Sunday 03 October 2021 (all times are local)**

Contact details **Flood Forecasting Centre Duty Hydrometeorologist - 0330 135 4400**

More information <http://www.ffc-environment-agency.metoffice.gov.uk>