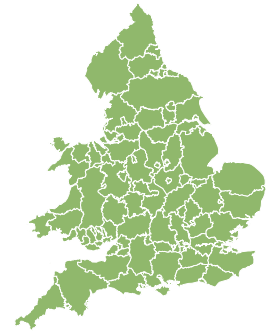
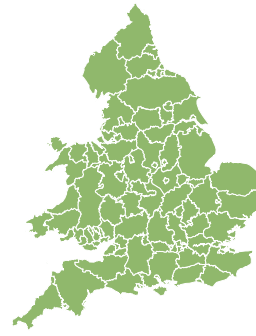
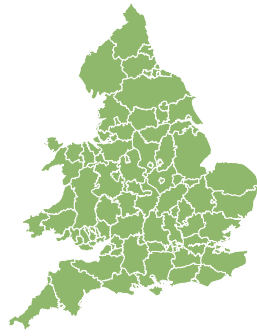
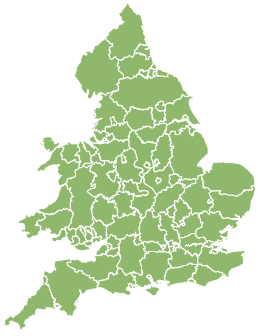


Flood Guidance Statement

10:30hrs Monday 27 September 2021

FLOODFORECASTINGCENTRE

a working partnership between  Environment Agency |  Met Office



Monday

27 Sep 2021 10:30-23:59
Trend since last FGS

Steady



Tuesday

28 Sep 2021

Steady



Wednesday

29 Sep 2021

Steady



Thursday

30 Sep 2021

Increased



Friday

1 Oct 2021

Increased



Minor inland flood impacts are possible but not expected for parts of England and Wales from Tuesday to Friday. The overall flood risk is VERY LOW for the next five days.

Assessment of flood risk



Surface water

The surface water flood risk is VERY LOW for the next five days.

Localised minor surface water flooding is possible but not expected in parts of Wales and north-west England from Tuesday to Friday and in parts of the south of England on Friday.



Rivers

The river flood risk is VERY LOW for the next five days.

Localised, minor river flooding is possible but not expected in parts of Wales and the north-west of England from Tuesday to Friday and in parts of the south of England on Friday.



Coastal/Tidal

The coastal/tidal flood risk is VERY LOW for the next five days.



Groundwater

The groundwater flood risk is VERY LOW for the next five days.

Flood risk matrix



Summary of potential impacts

MINIMAL

Isolated and minor flooding of low-lying land and roads
Isolated spray/wave on coastal promenades
Little or no disruption to travel, but wet road surfaces

MINOR

Localised flooding of land and roads
Flooding affecting individual properties
Disruption to travel and key sites in flood plans

SIGNIFICANT

Flooding affecting parts of communities
Possible danger to life and damage to buildings/structures
Disruption to travel and key sites in flood plans

SEVERE

Danger to life, severe disruption to travel
Widespread flooding affecting whole communities
Widespread disruption or loss of infrastructure
Large scale evacuation of properties possible

Next statement due **10:30hrs Tuesday 28 September 2021 (all times are local)**

Contact details **Flood Forecasting Centre Duty Hydrometeorologist - 0330 135 4400**

More information <http://www.ffc-environment-agency.metoffice.gov.uk>