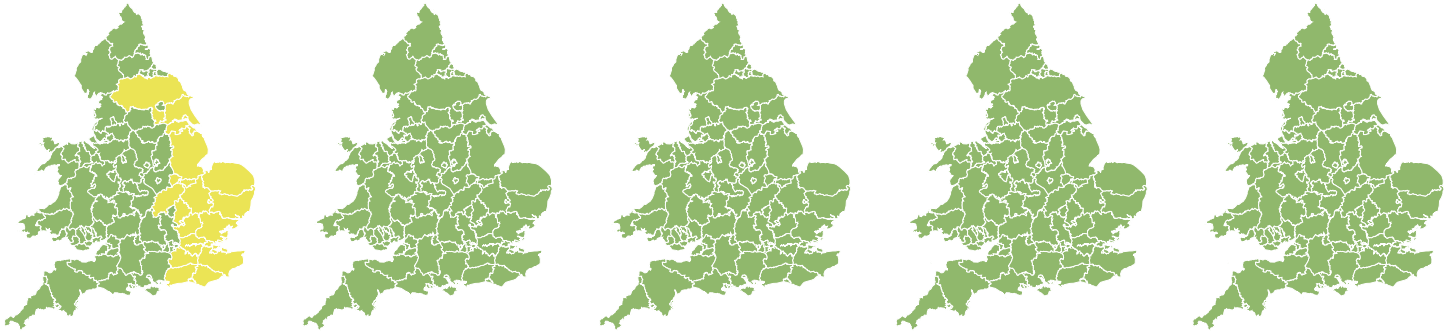


Flood Guidance Statement

10:30hrs Sunday 19 September 2021



Sunday

19 Sep 2021 10:30-23:59
Trend since last FGS

Steady →

Monday

20 Sep 2021

Steady →

Tuesday

21 Sep 2021

Steady →

Wednesday

22 Sep 2021

Steady →

Thursday

23 Sep 2021

Steady →


Significant inland flood impacts are possible but not expected for parts of the east of England today (Sunday). The overall flood risk is LOW.

Specific Areas of Concern Map 1 - Sunday 19 September 2021

RISK AREA A

Impact **SIGNIFICANT**

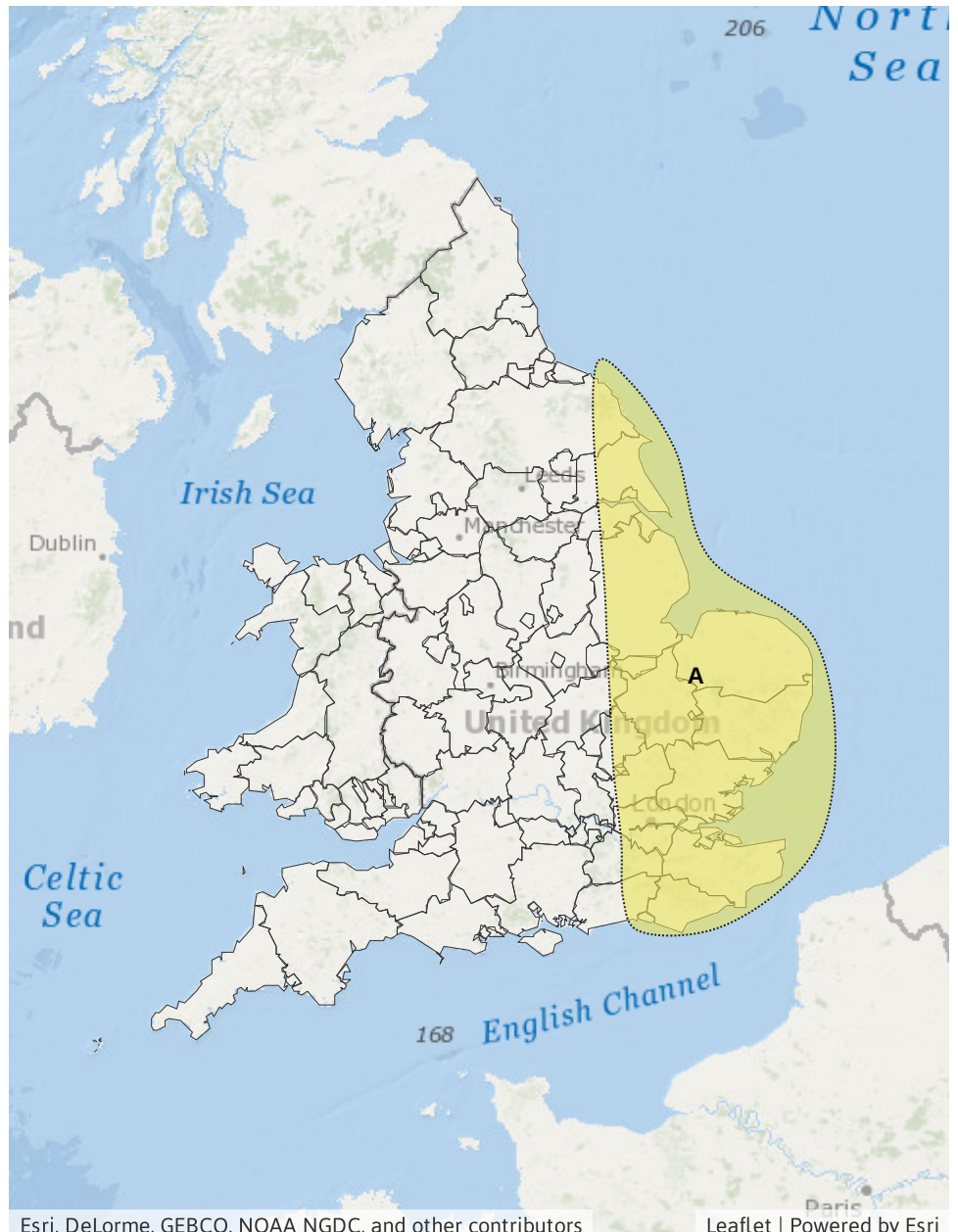
Likelihood **VERY LOW**



Source River Surface

Likely duration 1 Day

Localised flood impacts this afternoon into the late evening.



Esri, DeLorme, GEBCO, NOAA NGDC, and other contributors

Leaflet | Powered by Esri

Assessment of flood risk



Surface water

The surface water flood risk is LOW today (Sunday).

Locally heavy and perhaps thundery downpours may lead to significant surface water impacts in parts of the east of England this afternoon, persisting into the late evening. Not all areas will be affected and urban areas are most prone. See Areas of Concern Map.



Rivers

The river flood risk is LOW today (Sunday).

Locally heavy and perhaps thundery downpours may lead to significant river flooding impacts in parts of the east of England this afternoon, persisting into the late evening. Not all areas will be affected. See Areas of Concern Map.

Small, urban and fast responding water courses are most prone.



Coastal/Tidal

The coastal/tidal flood risk is VERY LOW for the next five days.



Groundwater

The groundwater flood risk is VERY LOW for the next five days.

Flood risk matrix



Summary of potential impacts

MINIMAL

Isolated and minor flooding of low-lying land and roads
Isolated spray/wave on coastal promenades
Little or no disruption to travel, but wet road surfaces

MINOR

Localised flooding of land and roads
Flooding affecting individual properties
Disruption to travel and key sites in flood plans

SIGNIFICANT

Flooding affecting parts of communities
Possible danger to life and damage to buildings/structures
Disruption to travel and key sites in flood plans

SEVERE

Danger to life, severe disruption to travel
Widespread flooding affecting whole communities
Widespread disruption or loss of infrastructure
Large scale evacuation of properties possible

Next statement due **10:30hrs Monday 20 September 2021 (all times are local)**

Contact details **Flood Forecasting Centre Duty Hydrometeorologist - 0330 135 4400**

More information <http://www.ffc-environment-agency.metoffice.gov.uk>