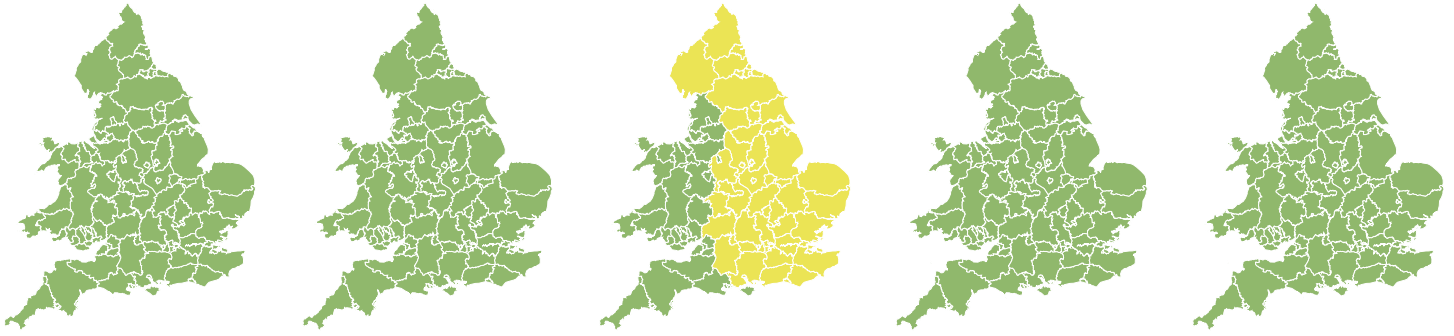


Flood Guidance Statement

10:30hrs Friday 17 September 2021




Friday 17 Sep 2021 10:30-23:59 Trend since last FGS Steady →	Saturday 18 Sep 2021 Increased ↑	Sunday 19 Sep 2021 Increased ↑	Monday 20 Sep 2021 Steady →	Tuesday 21 Sep 2021 Steady →
--	---	---	--	---

Significant inland flood impacts are possible but not expected for parts of England on Sunday, with minor impacts possible elsewhere. The overall flood risk is LOW.


Specific Areas of Concern Map 1 - Sunday 19 September 2021

RISK AREA A
Impact **SIGNIFICANT**
Likelihood **VERY LOW**

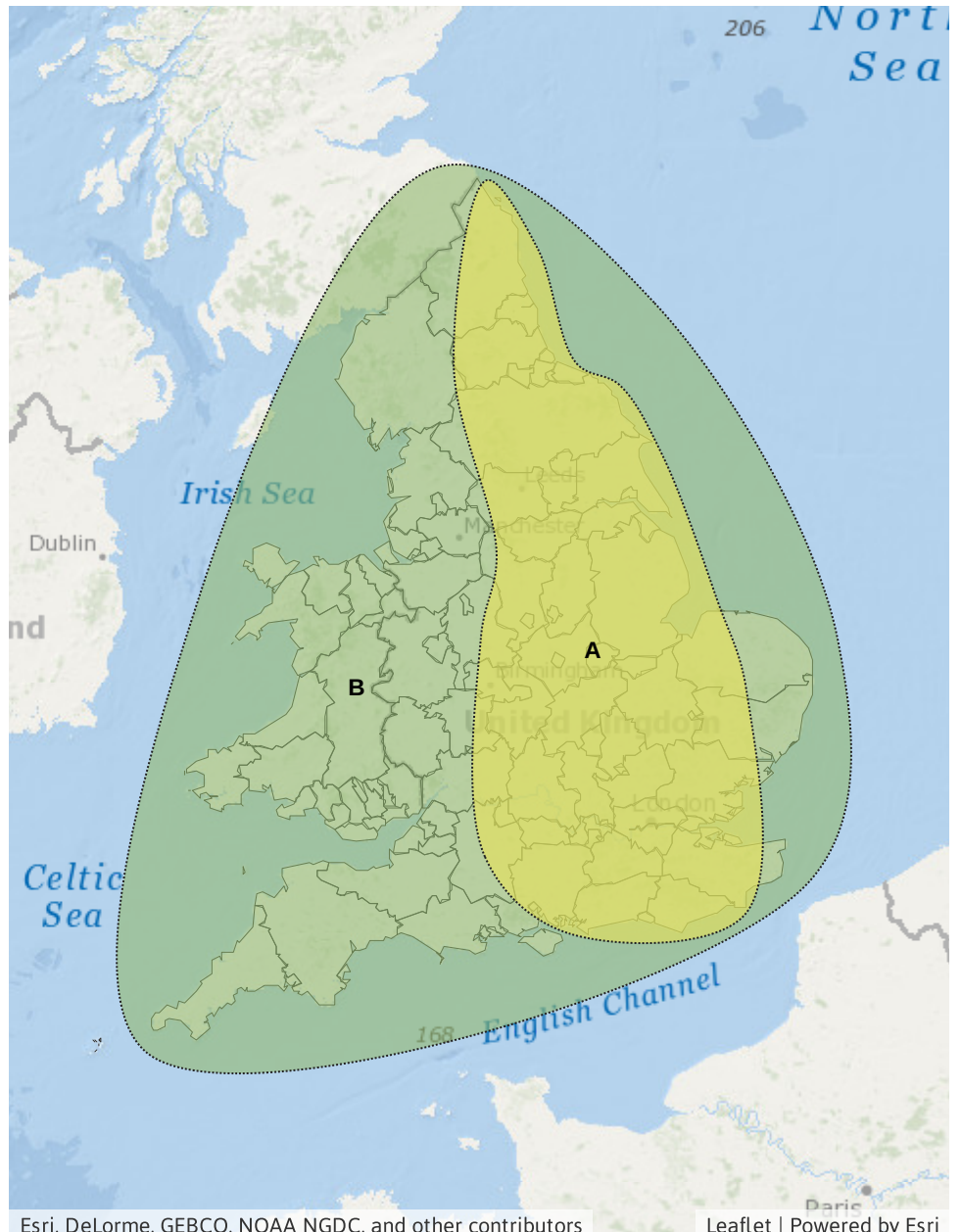


Source River Surface
Likely duration 1 Day
Local flood impacts are possible during the afternoon into late evening.

RISK AREA B
Impact **MINOR**
Likelihood **LOW**



Source River Surface
Likely duration 1 Day
Local minor inland flood impacts possible.



Assessment of flood risk



Surface water

The surface water flood risk is LOW on Sunday.

Locally heavy and perhaps thundery downpours may lead to significant surface water impacts in parts of England on Sunday afternoon, persisting into the evening. Not all areas will be affected and urban areas are most prone. See Areas of Concern Map.

Localised minor surface water flooding impacts are possible but not expected in parts of the south-west of England and Wales on Saturday, due to isolated heavy showers.



Rivers

The river flood risk is LOW on Sunday.

Locally heavy and perhaps thundery downpours may lead to significant river flooding impacts in parts of England on Sunday afternoon, persisting into the evening. Not all areas will be affected and small, rapid responding catchments are most prone. See Areas of Concern Map.

Localised minor river flooding impacts are possible but not expected in parts of the south-west of England and Wales on Saturday, due to isolated heavy showers.



Coastal/Tidal

The coastal/tidal flood risk is VERY LOW for the next five days.



Groundwater

The groundwater flood risk is VERY LOW for the next five days.

Flood risk matrix



Summary of potential impacts

MINIMAL

Isolated and minor flooding of low-lying land and roads
Isolated spray/wave on coastal promenades
Little or no disruption to travel, but wet road surfaces

MINOR

Localised flooding of land and roads
Flooding affecting individual properties
Disruption to travel and key sites in flood plans

SIGNIFICANT

Flooding affecting parts of communities
Possible danger to life and damage to buildings/structures
Disruption to travel and key sites in flood plans

SEVERE

Danger to life, severe disruption to travel
Widespread flooding affecting whole communities
Widespread disruption or loss of infrastructure
Large scale evacuation of properties possible

Next statement due **10:30hrs Saturday 18 September 2021 (all times are local)**

Contact details **Flood Forecasting Centre Duty Hydrometeorologist - 0330 135 4400**

More information <http://www.ffc-environment-agency.metoffice.gov.uk>