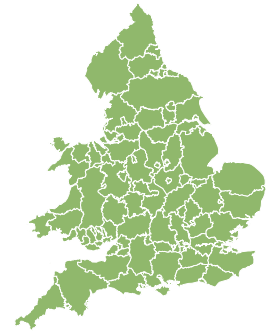
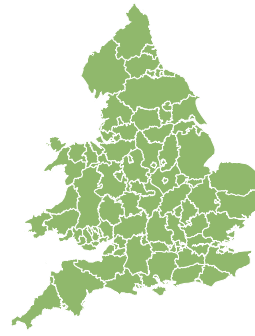
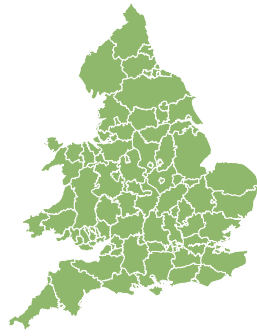
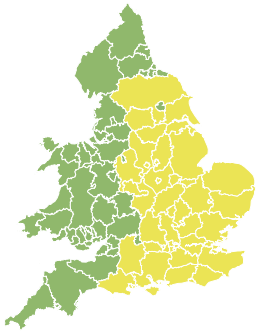


# Flood Guidance Statement

10:30hrs Tuesday 14 September 2021



**Tuesday**

14 Sep 2021 10:30-23:59  
Trend since last FGS

Decreased ↓

**Wednesday**

15 Sep 2021

Steady →

**Thursday**

16 Sep 2021

Steady →

**Friday**

17 Sep 2021

Steady →

**Saturday**


18 Sep 2021

Steady →

Minor inland flooding impacts are probable today (Tuesday) across parts of England. The overall flood risk is LOW.

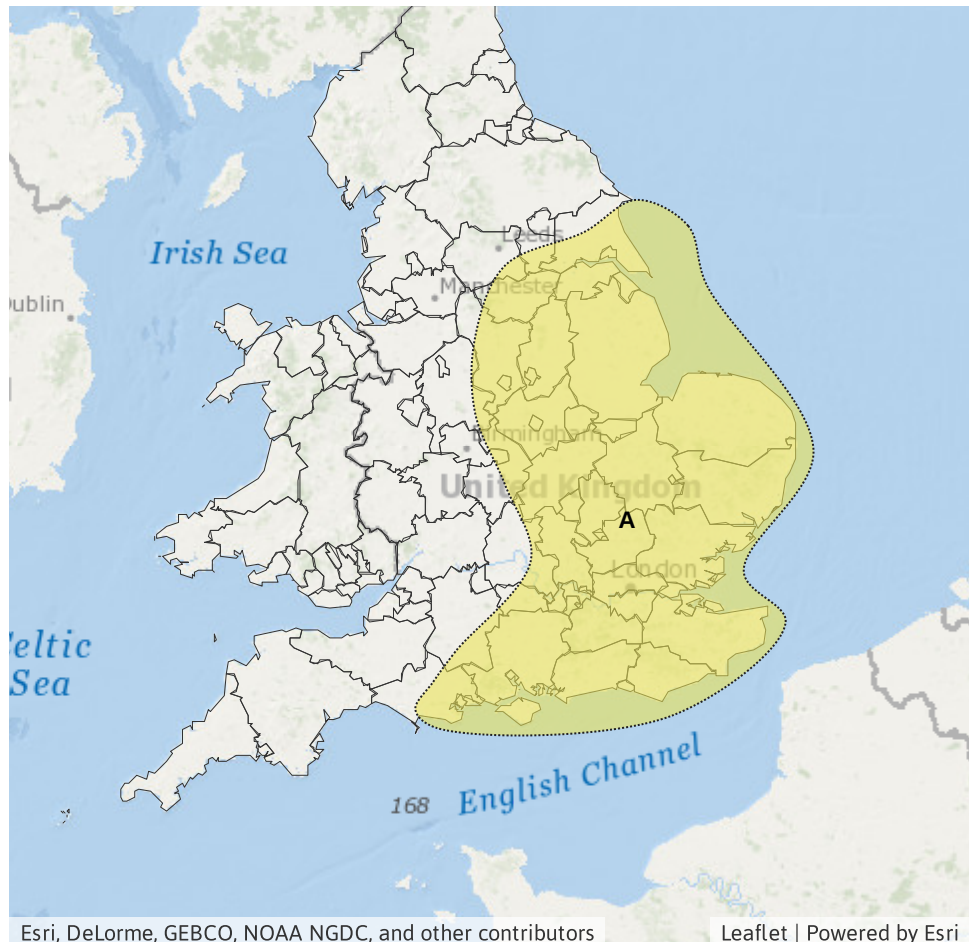
### Specific Area of Concern Map 1: Tuesday 14 September 2021

**RISK AREA A**  
Impact **MINOR**  
Likelihood **MEDIUM**



Source River Surface  
Likely duration 1 Day

Localised minor impacts due to heavy rain or showers.



## Assessment of flood risk



### Surface water

---

The surface water flood risk is LOW on Tuesday.

Heavy and persistent rain during today (Tuesday), as well as isolated, heavy showers, may lead to surface water flooding. Urban areas are particularly prone. Localised minor surface water flooding is also possible but not expected in parts of north-east Wales and north-west England.

See Specific Area of Concern map for details.



### Rivers

---

The river flood risk is LOW on Tuesday.

Heavy and persistent rain during today (Tuesday), as well as isolated, heavy showers, may lead to river flooding in places. Localised minor river flooding is also possible but not expected in parts of north-east Wales and north-west England. Fast responding and urban water courses are most prone.

See Specific Area of Concern map for details.



### Coastal/Tidal

---

The coastal/tidal flood risk is VERY LOW for the next five days.



### Groundwater

---

The groundwater flood risk is VERY LOW for the next five days.

### Flood risk matrix



### Summary of potential impacts

#### MINIMAL

Isolated and minor flooding of low-lying land and roads  
Isolated spray/wave on coastal promenades  
Little or no disruption to travel, but wet road surfaces

#### MINOR

Localised flooding of land and roads  
Flooding affecting individual properties  
Disruption to travel and key sites in flood plans

#### SIGNIFICANT

Flooding affecting parts of communities  
Possible danger to life and damage to buildings/structures  
Disruption to travel and key sites in flood plans

#### SEVERE

Danger to life, severe disruption to travel  
Widespread flooding affecting whole communities  
Widespread disruption or loss of infrastructure  
Large scale evacuation of properties possible

Next statement due **10:30hrs Wednesday 15 September 2021 (all times are local)**

Contact details **Flood Forecasting Centre Duty Hydrometeorologist - 0330 135 4400**

More information <http://www.ffc-environment-agency.metoffice.gov.uk>