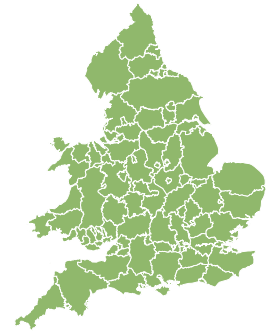
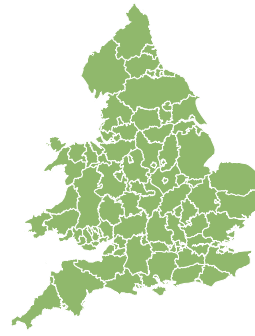
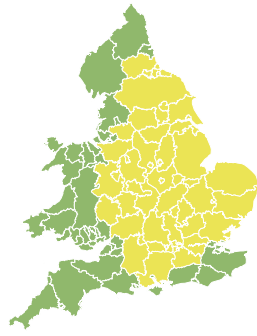
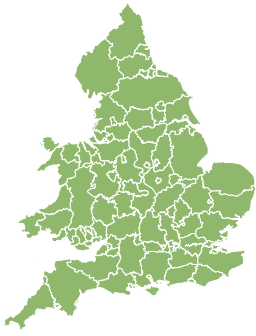


Flood Guidance Statement

10:30hrs Monday 13 September 2021



Monday

13 Sep 2021 10:30-23:59
Trend since last FGS

Decreased ↓

Tuesday

14 Sep 2021

Increased ↑

Wednesday

15 Sep 2021

Steady →

Thursday

16 Sep 2021

Steady →

Friday

17 Sep 2021

Steady →

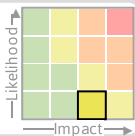
Significant inland flooding impacts are possible but not expected on Tuesday across parts of England. The overall flood risk is LOW.

Specific Areas of Concern Map 1: Tuesday 14 September 2021

RISK AREA A

Impact **SIGNIFICANT**

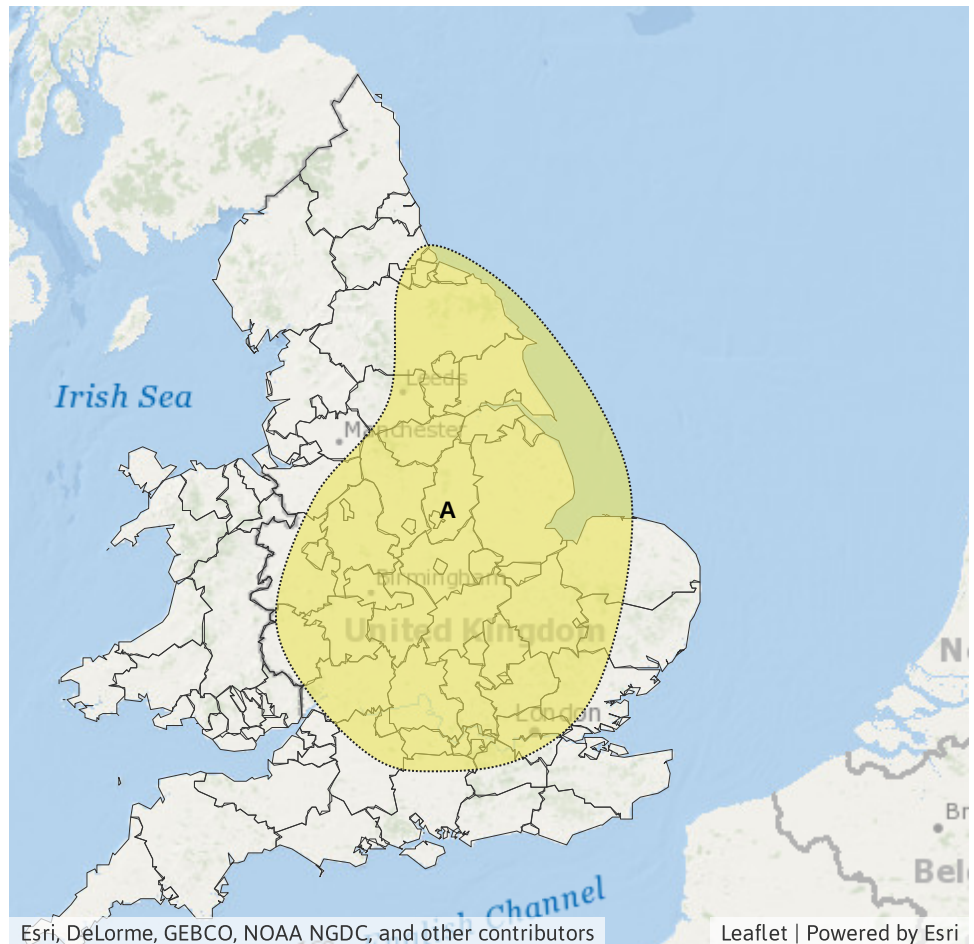
Likelihood **VERY LOW**



Source River Surface

Likely duration 1 Day

Heavy, prolonged rainfall has the potential to lead to flooding.



Assessment of flood risk



Surface water

The surface water flood risk is LOW on Tuesday.

Heavy and persistent rain on Tuesday may lead to surface water flooding, with urban areas being particularly prone.

See Specific Area of Concern map for details.



Rivers

The river flood risk is LOW on Tuesday.

River flooding is possible but not expected on Tuesday due to rainfall, which may be locally heavy. Flooding may be seen in small, urban, fast responding water courses.

See Specific Area of Concern map for details.



Coastal/Tidal

The coastal/tidal flood risk is VERY LOW for the next five days.



Groundwater

The groundwater flood risk is VERY LOW for the next five days.

Flood risk matrix



Summary of potential impacts

MINIMAL

Isolated and minor flooding of low-lying land and roads
Isolated spray/wave on coastal promenades
Little or no disruption to travel, but wet road surfaces

MINOR

Localised flooding of land and roads
Flooding affecting individual properties
Disruption to travel and key sites in flood plans

SIGNIFICANT

Flooding affecting parts of communities
Possible danger to life and damage to buildings/structures
Disruption to travel and key sites in flood plans

SEVERE

Danger to life, severe disruption to travel
Widespread flooding affecting whole communities
Widespread disruption or loss of infrastructure
Large scale evacuation of properties possible

Next statement due **10:30hrs Tuesday 14 September 2021 (all times are local)**

Contact details **Flood Forecasting Centre Duty Hydrometeorologist - 0330 135 4400**

More information <http://www.ffc-environment-agency.metoffice.gov.uk>