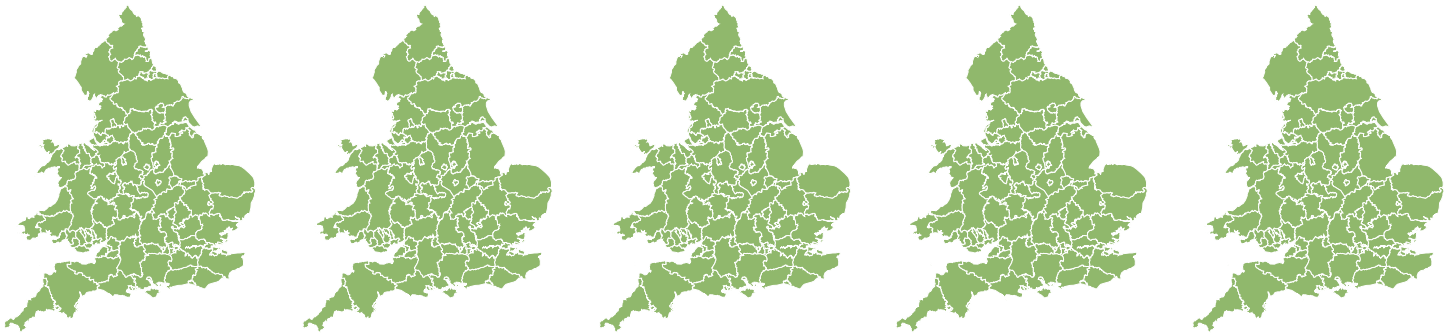


Flood Guidance Statement

10:30hrs Sunday 12 September 2021




Sunday 12 Sep 2021 10:30-23:59 Trend since last FGS Increased ↑	Monday 13 Sep 2021 Increased ↑	Tuesday 14 Sep 2021 Steady →	Wednesday 15 Sep 2021 Steady →	Thursday 16 Sep 2021 Steady →
---	---	---	---	--

Minor inland flooding impacts are possible on Sunday and Monday in the south of Wales and the south-west of England. The overall flood risk for the next five days is VERY LOW.

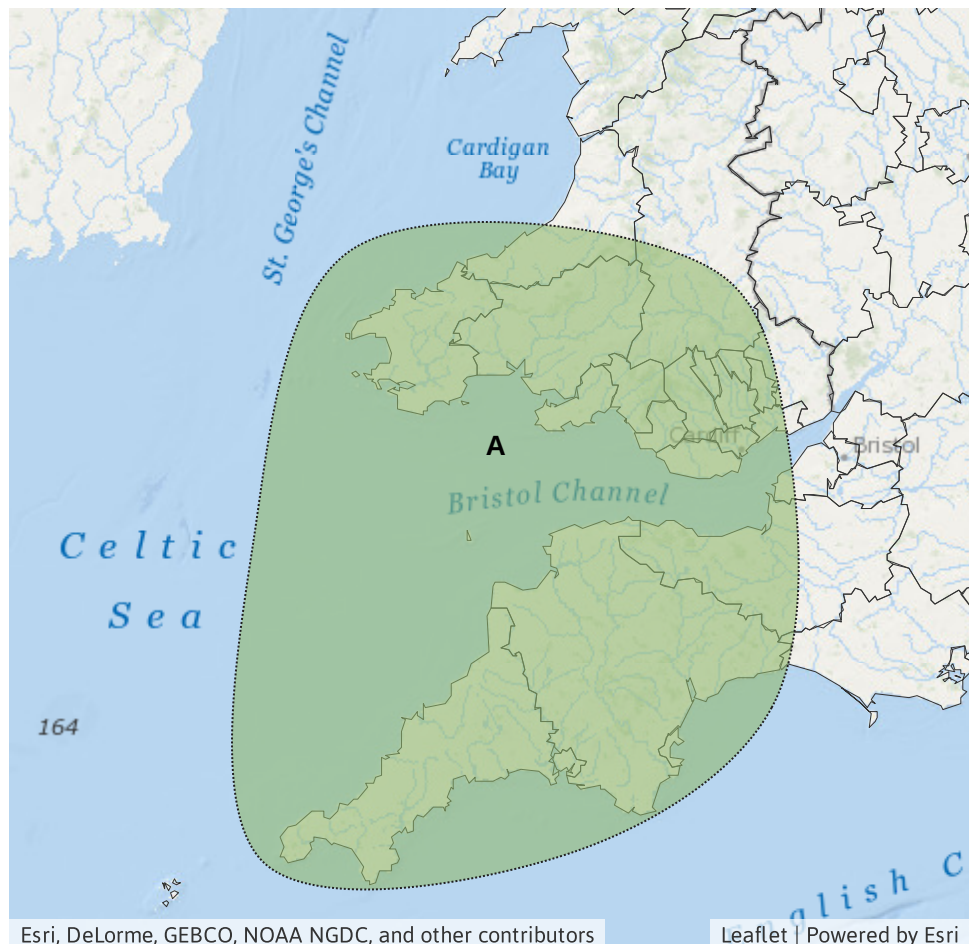
Specific Areas of Concern Map 1: Sunday 12 and Monday 13 September 2021

RISK AREA A
Impact **MINOR**
Likelihood **LOW**



Source River Surface
Likely duration 2 Days

Heavy rain may bring some flooding through Sunday into Monday morning.



Assessment of flood risk



Surface water

The surface water flood risk is VERY LOW for the next five days.

Localised surface water flooding is possible due to heavy, perhaps persistent rain across parts of the south of Wales and the south-west of England today (Sunday) and into Monday.

On Tuesday, localised surface water flooding is possible but not expected across southern, central and eastern parts of England due to potentially heavy, persistent rain early on Tuesday morning and then heavy showers later in the day.



Rivers

The river flood risk is VERY LOW for the next five days.

Localised river flooding is possible due to heavy, perhaps persistent rain across parts of the south of Wales and the south-west of England today (Sunday) and into Monday.

On Tuesday, localised river flooding is possible but not expected across southern, central and eastern parts of England due to potentially heavy, persistent rain early on Tuesday morning and then heavy showers later in the day.



Coastal/Tidal

The coastal/tidal flood risk is VERY LOW for the next five days.



Groundwater

The groundwater flood risk is VERY LOW for the next five days.

Flood risk matrix



Summary of potential impacts

MINIMAL

Isolated and minor flooding of low-lying land and roads
Isolated spray/wave on coastal promenades
Little or no disruption to travel, but wet road surfaces

MINOR

Localised flooding of land and roads
Flooding affecting individual properties
Disruption to travel and key sites in flood plans

SIGNIFICANT

Flooding affecting parts of communities
Possible danger to life and damage to buildings/structures
Disruption to travel and key sites in flood plans

SEVERE

Danger to life, severe disruption to travel
Widespread flooding affecting whole communities
Widespread disruption or loss of infrastructure
Large scale evacuation of properties possible

Next statement due **10:30hrs Monday 13 September 2021 (all times are local)**

Contact details **Flood Forecasting Centre Duty Hydrometeorologist - 0330 135 4400**

More information <http://www.ffc-environment-agency.metoffice.gov.uk>