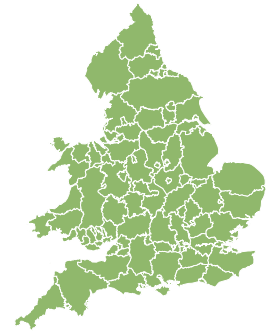
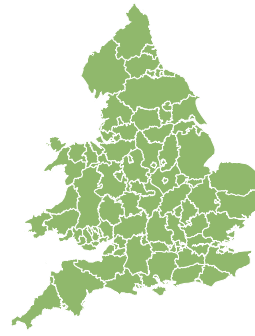
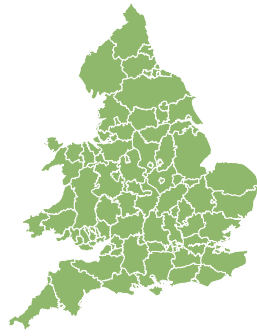
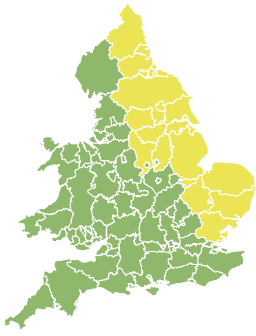


Flood Guidance Statement

10:30hrs Friday 10 September 2021



Friday

10 Sep 2021 10:30-23:59
Trend since last FGS

Increased ↑

Saturday

11 Sep 2021

Steady →

Sunday

12 Sep 2021

Steady →

Monday

13 Sep 2021

Steady →

Tuesday

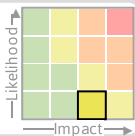
14 Sep 2021

Increased ↑

Significant inland flooding impacts are possible but not expected today (Friday). The overall flood risk is LOW.

Specific Areas of Concern Map 1: Friday 10 September 2021

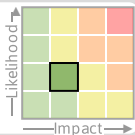
RISK AREA A
Impact **SIGNIFICANT**
Likelihood **VERY LOW**



Source River Surface
Likely duration 1 Day

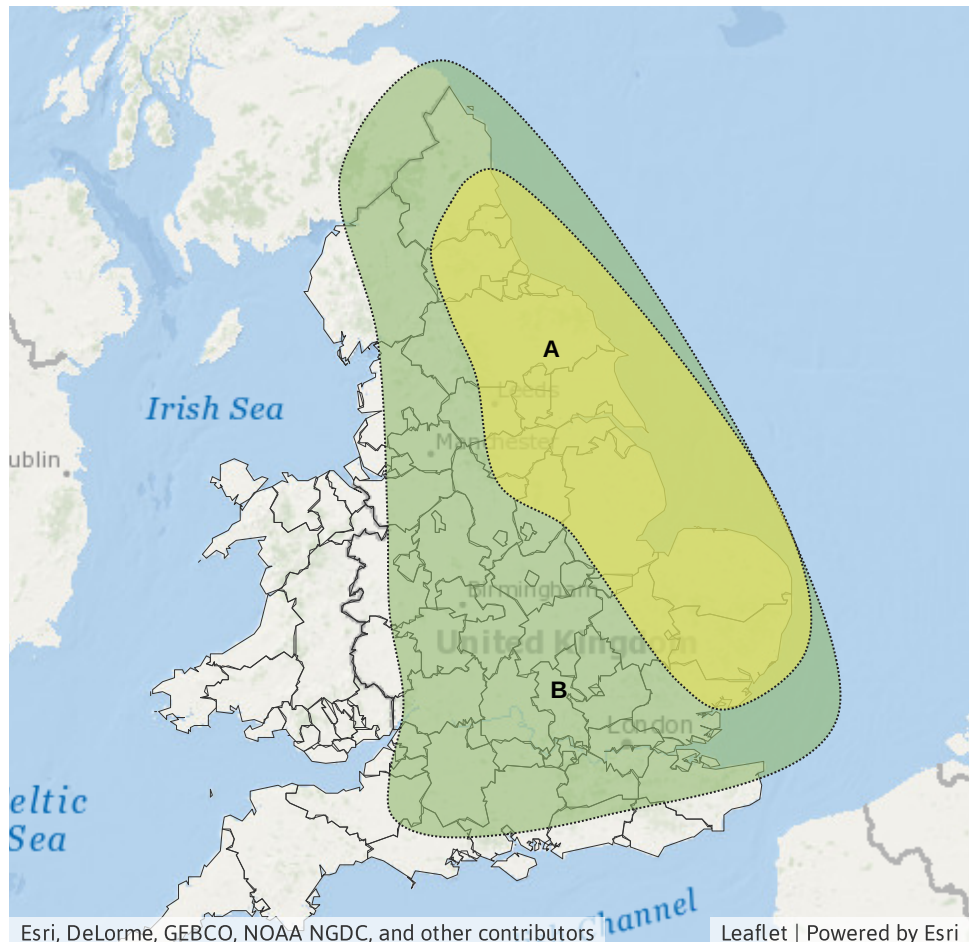
Any flood impacts more likely this afternoon.

RISK AREA B
Impact **MINOR**
Likelihood **LOW**



Source River Surface
Likely duration 1 Day

A risk of showers throughout the day. Flood impacts most likely in urban areas.



Assessment of flood risk



Surface water

The surface water flood risk is LOW today (Friday).

Heavy downpours today (Friday) may lead to localised surface water flooding across parts of England. See Specific Areas of Concern Map for details.

On Tuesday, localised surface water flooding impacts are possible but not expected across parts of Wales and the south of England due to heavy showers.



Rivers

The river flood risk is LOW today (Friday).

Heavy downpours today (Friday) may lead to localised river flooding across parts of England. See Specific Areas of Concern Map for details.

On Tuesday, localised river flooding impacts are possible but not expected across parts of Wales and the south of England due to heavy showers.

Any river flooding impacts will be restricted to small and/or urban watercourses.



Coastal/Tidal

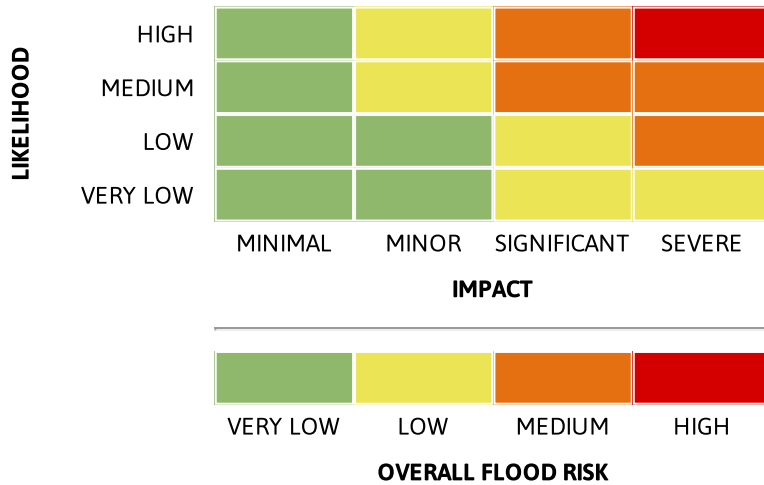
The coastal/tidal flood risk is VERY LOW for the next five days.



Groundwater

The groundwater flood risk is VERY LOW for the next five days.

Flood risk matrix



Summary of potential impacts

MINIMAL

Isolated and minor flooding of low-lying land and roads
Isolated spray/wave on coastal promenades
Little or no disruption to travel, but wet road surfaces

MINOR

Localised flooding of land and roads
Flooding affecting individual properties
Disruption to travel and key sites in flood plans

SIGNIFICANT

Flooding affecting parts of communities
Possible danger to life and damage to buildings/structures
Disruption to travel and key sites in flood plans

SEVERE

Danger to life, severe disruption to travel
Widespread flooding affecting whole communities
Widespread disruption or loss of infrastructure
Large scale evacuation of properties possible

Next statement due **10:30hrs Saturday 11 September 2021 (all times are local)**

Contact details **Flood Forecasting Centre Duty Hydrometeorologist - 0330 135 4400**

More information **<http://www.ffc-environment-agency.metoffice.gov.uk>**