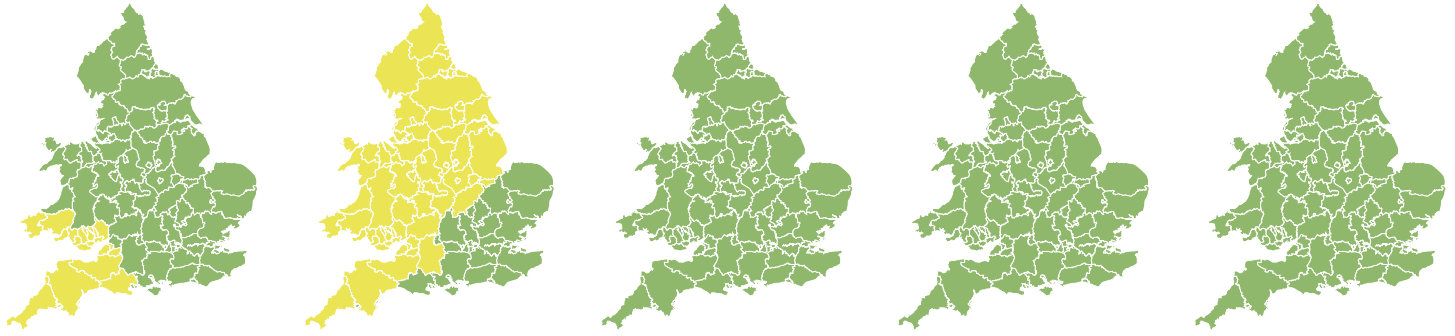


# Flood Guidance Statement

10:30hrs Wednesday 08 September 2021



**Wednesday**

8 Sep 2021 10:30-23:59

Trend since last FGS

Steady →

**Thursday**

9 Sep 2021

Increased ↑

**Friday**

10 Sep 2021

Increased ↑

**Saturday**

11 Sep 2021

Steady →

**Sunday**

12 Sep 2021

Steady →

Significant inland flooding impacts are possible but not expected on Wednesday and Thursday. The overall flood risk for the next five days is LOW.

## Specific Areas of Concern Map 1: Wednesday 8 September 2021

**RISK AREA A**  
Impact **SIGNIFICANT**  
Likelihood **VERY LOW**

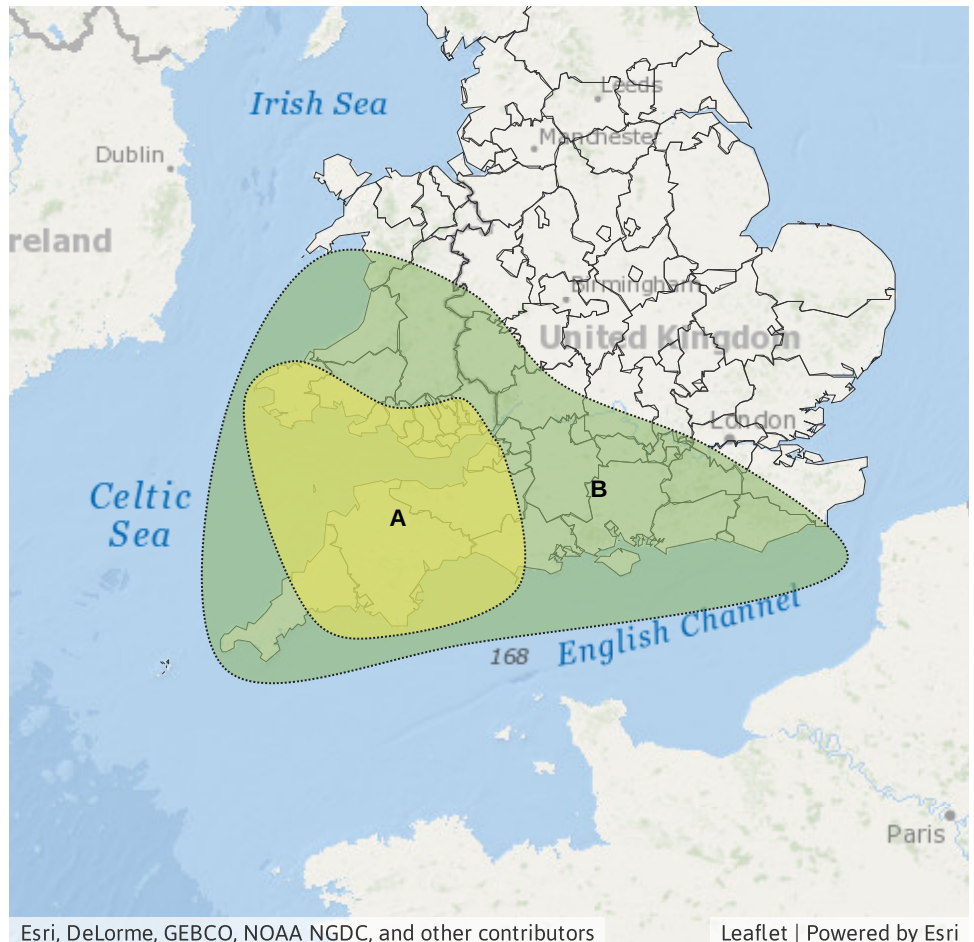
Source River Surface  
Likely duration 1 Day

Localised downpours may lead to flood impacts.

**RISK AREA B**  
Impact **MINOR**  
Likelihood **LOW**

Source River Surface  
Likely duration 1 Day

Localised downpours may lead to flood impacts, from the afternoon onwards.



# Flood Guidance Statement

10:30hrs Wednesday 08 September 2021

### Specific Areas of Concern Map 2: Thursday 9 September 2021

#### RISK AREA C

Impact **SIGNIFICANT**  
Likelihood **VERY LOW**



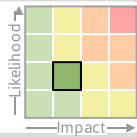
Source River Surface

Likely duration 1 Day

Heavy downpours, with flood impacts most likely in the afternoon and evening.

#### RISK AREA D

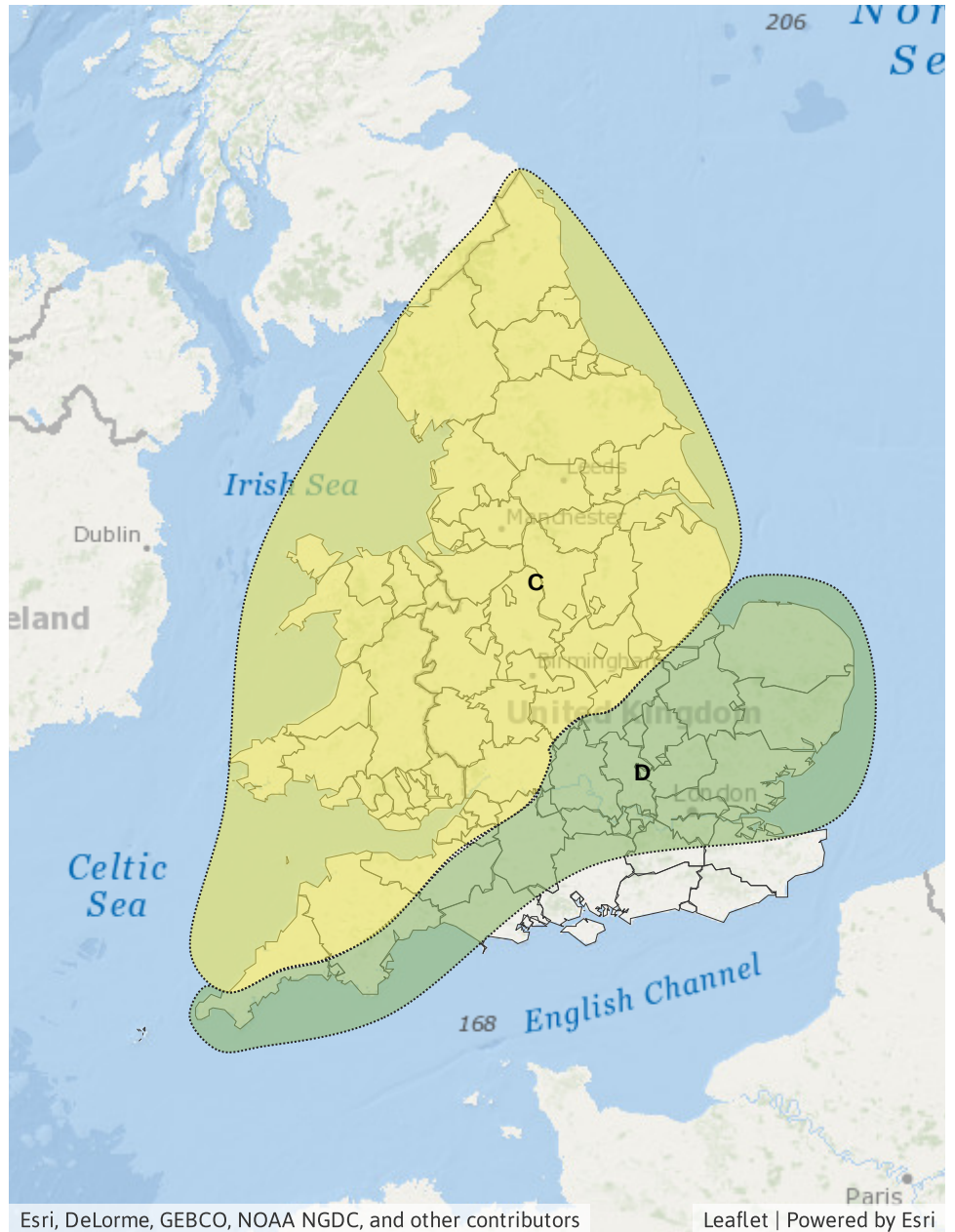
Impact **MINOR**  
Likelihood **LOW**



Source River Surface

Likely duration 1 Day

Heavy downpours, with flood impacts most likely in the afternoon and evening.




# Flood Guidance Statement

10:30hrs Wednesday 08 September 2021

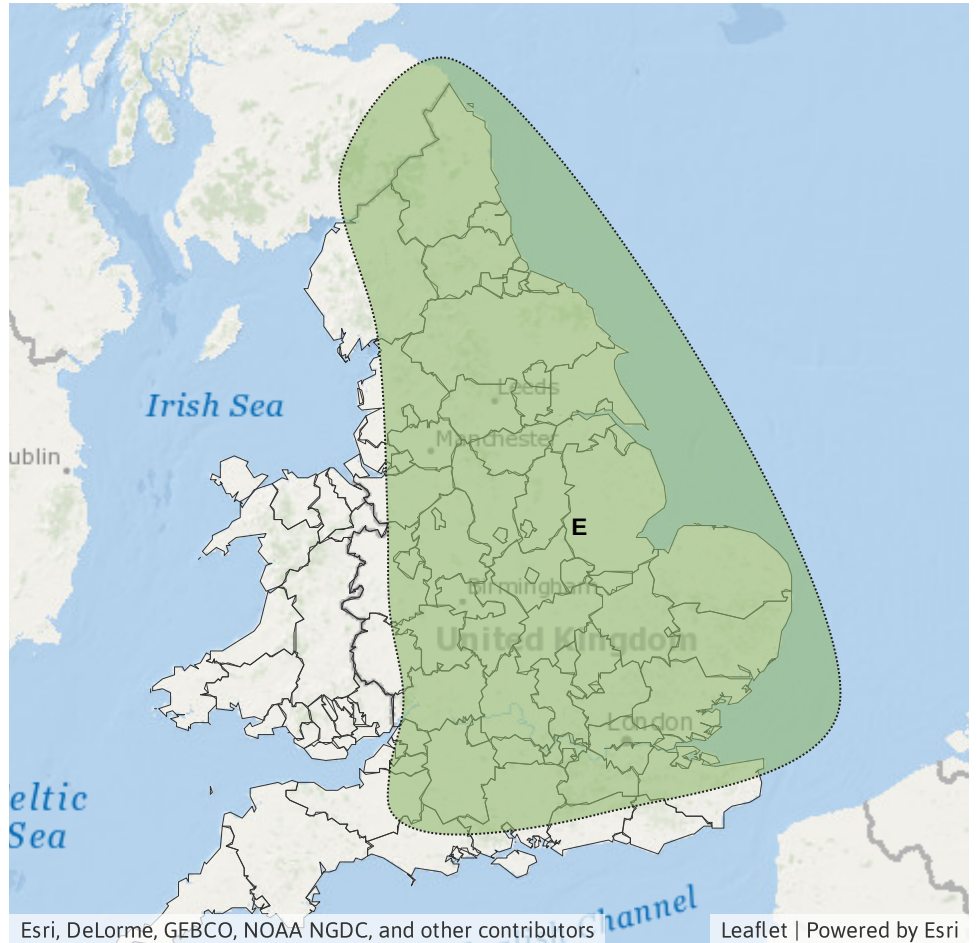
### Specific Areas of Concern Map 3: Friday 10 September 2021.

**RISK AREA E**  
Impact **MINOR**  
Likelihood **LOW**



Source River Surface  
Likely duration 1 Day

Any flood impacts more likely in the afternoon.



## Assessment of flood risk



### Surface water

---

The surface water flood risk is LOW on Wednesday and Thursday.

Heavy downpours on Wednesday and Thursday across parts of England and Wales may lead to localised surface water flooding. On Friday, further surface water flooding impacts are possible across parts of England due to heavy showers.

See Specific Areas of Concern Maps for details.



### Rivers

---

The river flood risk is LOW on Wednesday and Thursday.

Heavy downpours on Wednesday and Thursday across parts of England and Wales may lead to localised river flooding. On Friday, further river flooding impacts are possible across parts of England due to heavy showers.

See Specific Areas of Concern Maps for details.

Any river flooding impacts will probably be restricted to small and/or urban watercourses.



### Coastal/Tidal

---

The coastal/tidal flood risk is VERY LOW for the next five days despite spring tides peaking later on Thursday/early on Friday.

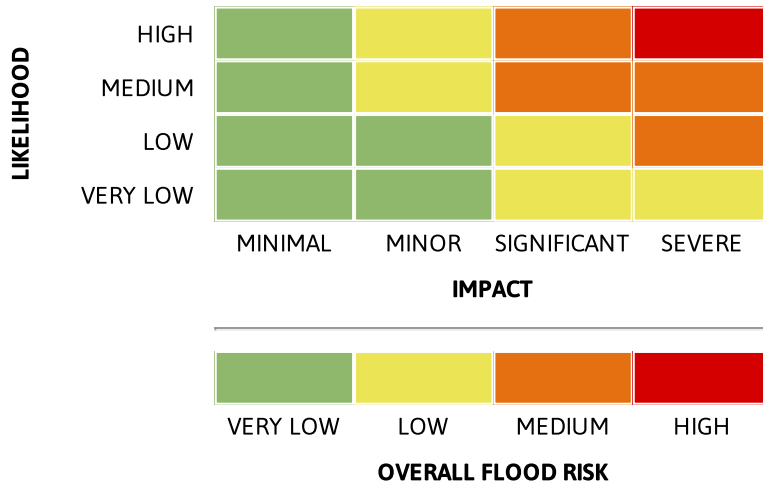


### Groundwater

---

The groundwater flood risk is VERY LOW for the next five days.

### Flood risk matrix



### Summary of potential impacts

**MINIMAL**

Isolated and minor flooding of low-lying land and roads  
Isolated spray/wave on coastal promenades  
Little or no disruption to travel, but wet road surfaces

**MINOR**

Localised flooding of land and roads  
Flooding affecting individual properties  
Disruption to travel and key sites in flood plans

**SIGNIFICANT**

Flooding affecting parts of communities  
Possible danger to life and damage to buildings/structures  
Disruption to travel and key sites in flood plans

**SEVERE**

Danger to life, severe disruption to travel  
Widespread flooding affecting whole communities  
Widespread disruption or loss of infrastructure  
Large scale evacuation of properties possible

Next statement due **10:30hrs Thursday 09 September 2021 (all times are local)**

Contact details **Flood Forecasting Centre Duty Hydrometeorologist - 0330 135 4400**

More information <http://www.ffc-environment-agency.metoffice.gov.uk>