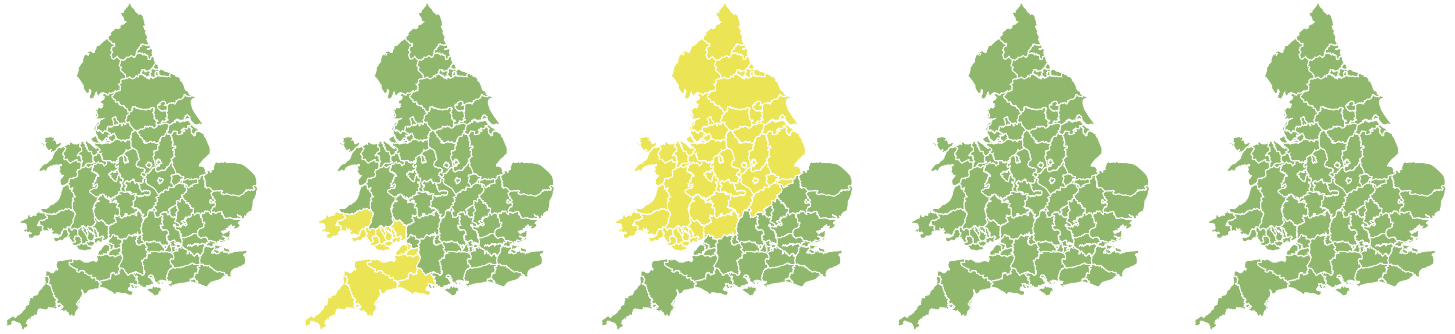


Flood Guidance Statement

10:30hrs Tuesday 07 September 2021



Tuesday

7 Sep 2021 10:30-23:59
Trend since last FGS

Steady →

Wednesday

8 Sep 2021

Increased ↑

Thursday

9 Sep 2021

Increased ↑

Friday

10 Sep 2021

Steady →

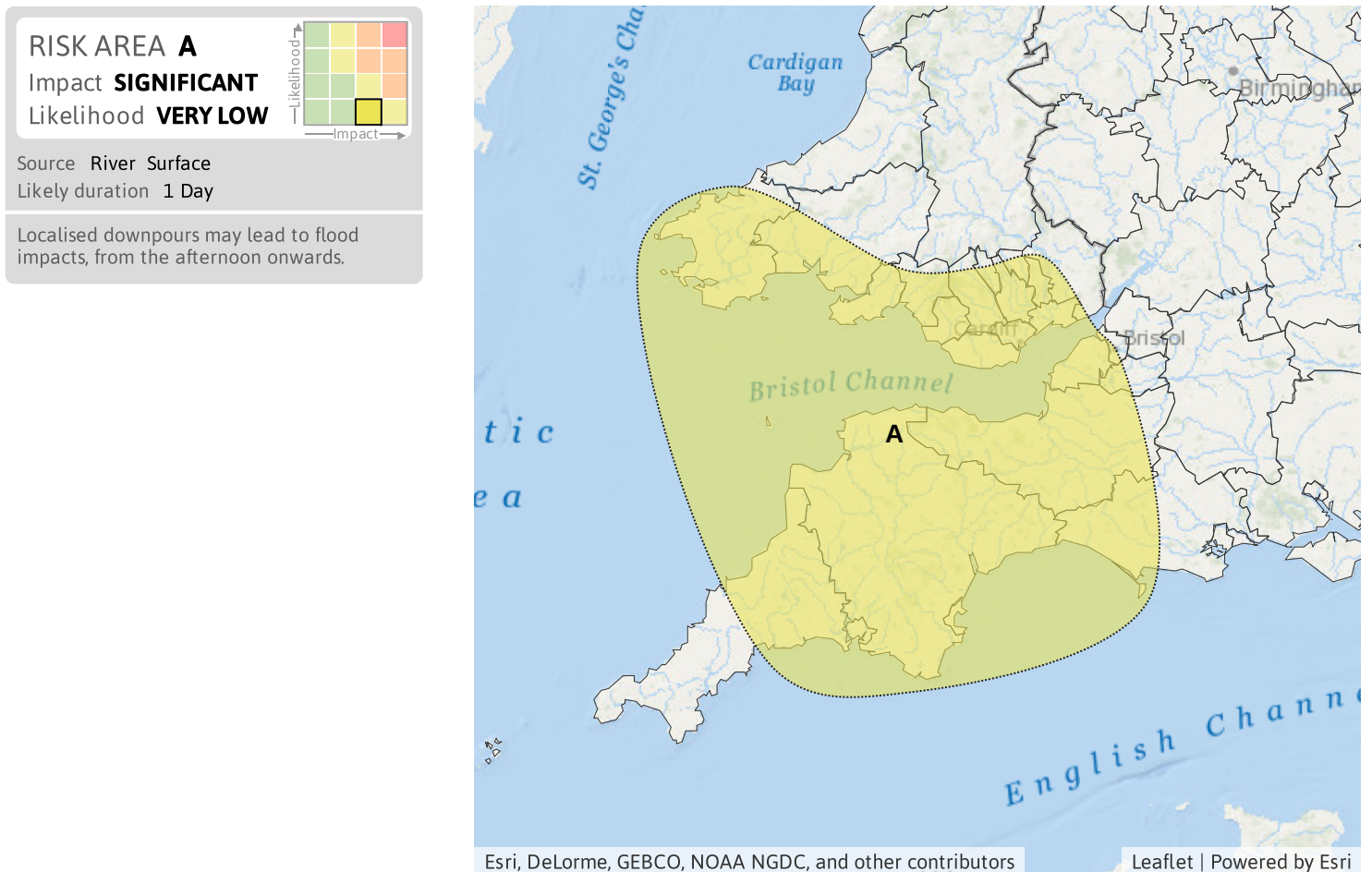
Saturday

11 Sep 2021

Steady →

Significant inland flooding impacts are possible but not expected on Wednesday and Thursday. The overall flood risk for the next five days is LOW.

Specific Areas of Concern Map 1: Wednesday 8 September 2021



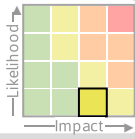
Flood Guidance Statement

10:30hrs Tuesday 07 September 2021

Specific Areas of Concern Map 2: Thursday 9 September 2021

RISK AREA B

Impact **SIGNIFICANT**
Likelihood **VERY LOW**



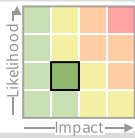
Source River Surface

Likely duration 1 Day

Heavy downpours, with flood impacts most likely in the afternoon and evening.

RISK AREA C

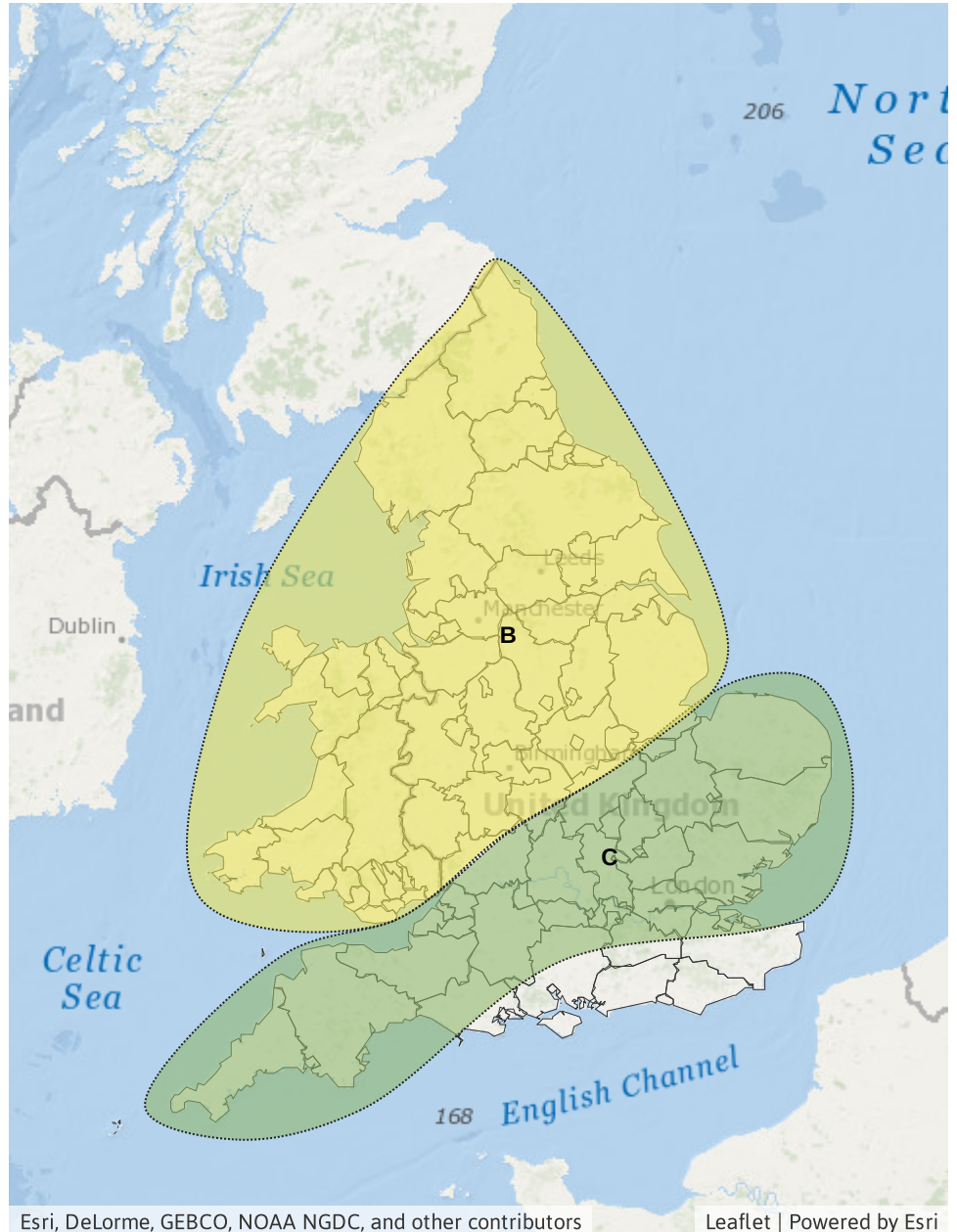
Impact **MINOR**
Likelihood **LOW**



Source River Surface

Likely duration 1 Day

Heavy downpours, with flood impacts most likely in the afternoon and evening.



Assessment of flood risk



Surface water

The surface water flood risk is LOW on Wednesday and Thursday.

Heavy downpours on Wednesday and Thursday across parts of England and Wales may lead to localised surface water flooding. See Specific Areas of Concern Maps for details.

On Friday, further minor surface water flooding impacts are possible but not expected across parts of England due to heavy showers.



Rivers

The river flood risk is LOW on Wednesday and Thursday.

Heavy downpours on Wednesday and Thursday across parts of England and Wales may lead to localised river flooding. See Specific Areas of Concern Maps for details.

On Friday, further minor river flooding impacts are possible but not expected across parts of England due to heavy showers.

Any river flooding impacts will probably be restricted to small and/or urban watercourses.



Coastal/Tidal

The coastal/tidal flood risk is VERY LOW for the next five days despite spring tides peaking later this week



Groundwater

The groundwater flood risk is VERY LOW for the next five days.

Flood risk matrix



Summary of potential impacts

MINIMAL

Isolated and minor flooding of low-lying land and roads
Isolated spray/wave on coastal promenades
Little or no disruption to travel, but wet road surfaces

MINOR

Localised flooding of land and roads
Flooding affecting individual properties
Disruption to travel and key sites in flood plans

SIGNIFICANT

Flooding affecting parts of communities
Possible danger to life and damage to buildings/structures
Disruption to travel and key sites in flood plans

SEVERE

Danger to life, severe disruption to travel
Widespread flooding affecting whole communities
Widespread disruption or loss of infrastructure
Large scale evacuation of properties possible

Next statement due **10:30hrs Wednesday 08 September 2021 (all times are local)**

Contact details **Flood Forecasting Centre Duty Hydrometeorologist - 0330 135 4400**

More information <http://www.ffc-environment-agency.metoffice.gov.uk>