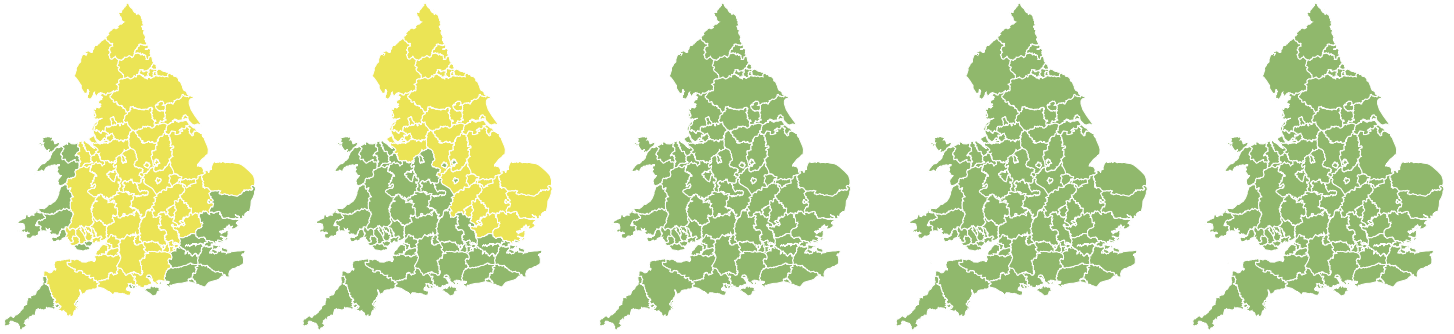


Flood Guidance Statement

10:30hrs Saturday 21 August 2021



Saturday

21 Aug 2021 10:30-23:59
Trend since last FGS

Steady →

Sunday

22 Aug 2021

Increased ↑

Monday

23 Aug 2021

Steady →

Tuesday

24 Aug 2021

Steady →

Wednesday


25 Aug 2021

Steady →

Localised, minor inland flooding impacts are probable on Saturday and early Sunday across parts of England and the east of Wales. The overall flood risk is LOW.

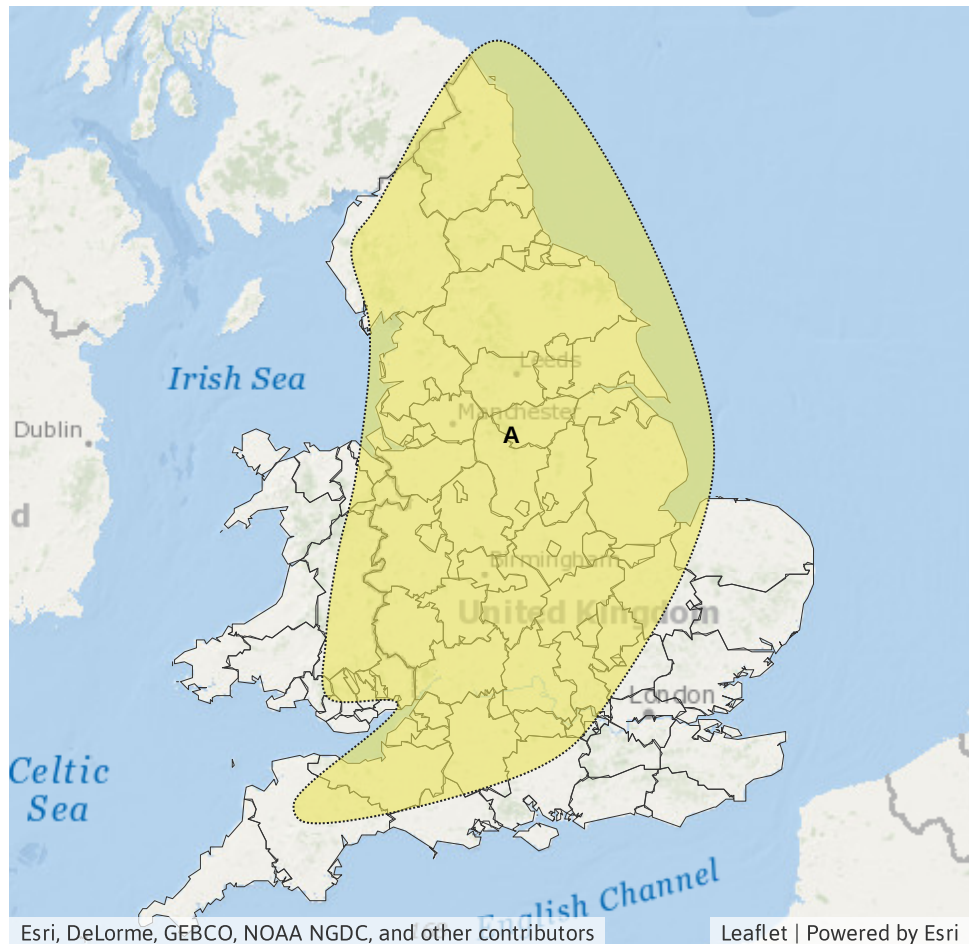
Specific Areas of Concern Map 1: Saturday 21 August

RISK AREA A
Impact **MINOR**
Likelihood **MEDIUM**



Source River Surface
Likely duration 2 Days

Isolated heavy, thundery showers and locally heavy rain.

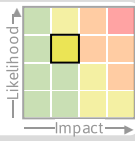


Flood Guidance Statement

10:30hrs Saturday 21 August 2021

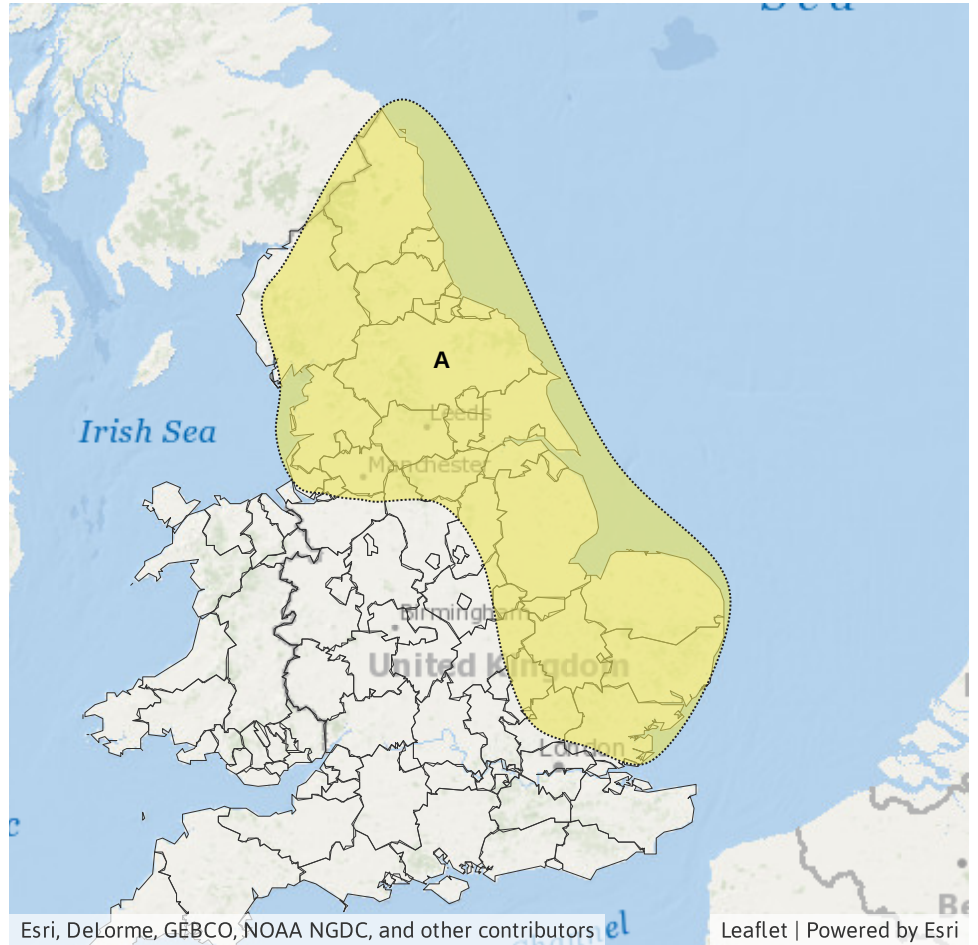
Specific Areas of Concern Map 2: Sunday 22 August

RISK AREA A
Impact **MINOR**
Likelihood **MEDIUM**



Source River Surface
Likely duration 2 Days

Heavy, slow moving rain and showers may persist into early hours of Sunday.



Assessment of flood risk



Surface water

The surface water flood risk is LOW on Saturday and Sunday.

Localised, minor surface water flooding impacts are probable on Saturday and early Sunday across parts of England and the east of Wales due to locally heavy rain, and isolated thundery showers.



Rivers

The river flood risk is LOW on Saturday and Sunday.

Localised, minor river flooding impacts from fast responding and urban rivers are probable on Saturday and early Sunday across parts of England and Wales due to locally heavy rain and heavy, thundery showers.



Coastal/Tidal

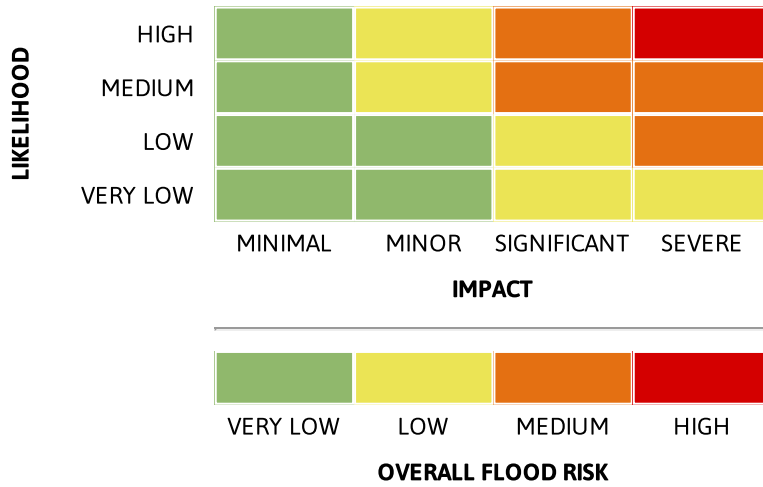
The coastal/tidal flood risk is VERY LOW for the next five days.



Groundwater

The groundwater flood risk is VERY LOW for the next five days.

Flood risk matrix



Summary of potential impacts

MINIMAL

Isolated and minor flooding of low-lying land and roads
Isolated spray/wave on coastal promenades
Little or no disruption to travel, but wet road surfaces

MINOR

Localised flooding of land and roads
Flooding affecting individual properties
Disruption to travel and key sites in flood plans

SIGNIFICANT

Flooding affecting parts of communities
Possible danger to life and damage to buildings/structures
Disruption to travel and key sites in flood plans

SEVERE

Danger to life, severe disruption to travel
Widespread flooding affecting whole communities
Widespread disruption or loss of infrastructure
Large scale evacuation of properties possible

Next statement due **10:30hrs Sunday 22 August 2021 (all times are local)**

Contact details **Flood Forecasting Centre Duty Hydrometeorologist - 0330 135 4400**

More information <http://www.ffc-environment-agency.metoffice.gov.uk>