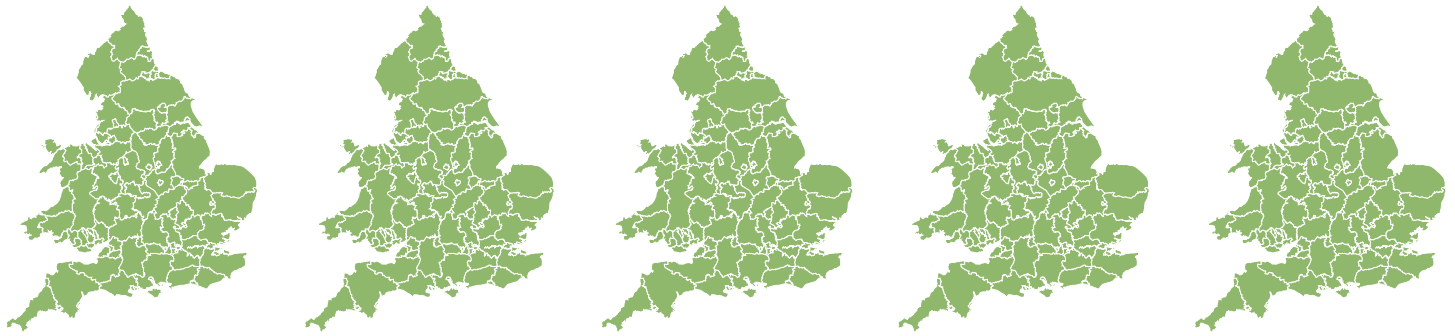


# Flood Guidance Statement

10:30hrs Friday 13 August 2021




<b>Friday</b> 13 Aug 2021 10:30-23:59 Trend since last FGS Steady →	<b>Saturday</b> 14 Aug 2021 Steady →	<b>Sunday</b> 15 Aug 2021 Steady →	<b>Monday</b> 16 Aug 2021 Steady →	<b>Tuesday</b> 17 Aug 2021 Steady →
--	--	--	--	---

The overall flood risk for England and Wales for the next five days is VERY LOW.

## Assessment of flood risk

 Surface water

The surface water flood risk is VERY LOW for the next five days.

 Rivers

The river flood risk is VERY LOW for the next five days.

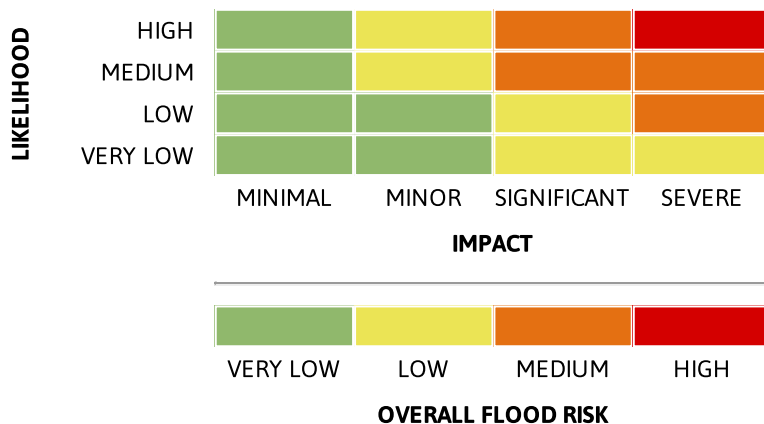
 Coastal/Tidal

The coastal/tidal flood risk is VERY LOW for the next five days.

 Groundwater

The groundwater flood risk is VERY LOW for the next five days.

## Flood risk matrix



## Summary of potential impacts

**MINIMAL**  
 Isolated and minor flooding of low-lying land and roads  
 Isolated spray/wave on coastal promenades  
 Little or no disruption to travel, but wet road surfaces

**MINOR**  
 Localised flooding of land and roads  
 Flooding affecting individual properties  
 Disruption to travel and key sites in flood plans

**SIGNIFICANT**  
 Flooding affecting parts of communities  
 Possible danger to life and damage to buildings/structures  
 Disruption to travel and key sites in flood plans

**SEVERE**  
 Danger to life, severe disruption to travel  
 Widespread flooding affecting whole communities  
 Widespread disruption or loss of infrastructure  
 Large scale evacuation of properties possible

Next statement due 10:30hrs Saturday 14 August 2021 (all times are local)

Contact details Flood Forecasting Centre Duty Hydrometeorologist - 0330 135 4400

More information <http://www.ffc-environment-agency.metoffice.gov.uk>