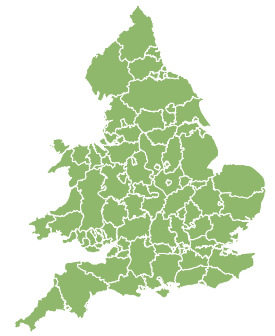
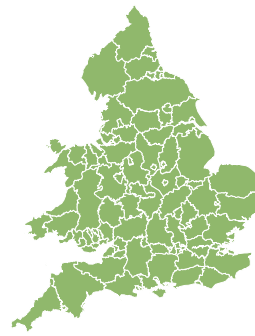
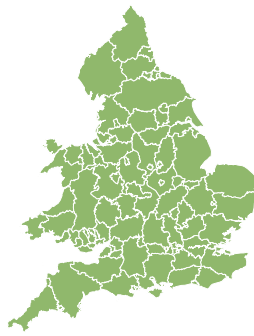
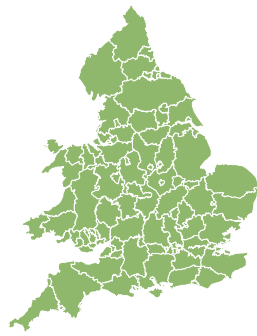
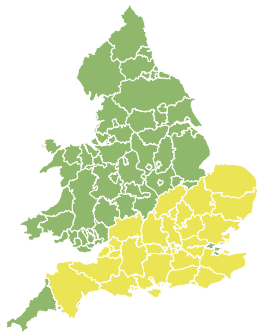


Flood Guidance Statement

10:30hrs Monday 09 August 2021



Monday

9 Aug 2021 10:30-23:59
Trend since last FGS

Increased ↑

Tuesday

10 Aug 2021

Steady →

Wednesday

11 Aug 2021

Steady →

Thursday

12 Aug 2021

Steady →

Friday


13 Aug 2021

Steady →

Significant inland flooding impacts are possible but not expected in parts of the south and east of England on Monday. The overall flood risk is LOW.

Specific Areas of Concern Map 1: Monday 9 August 2021

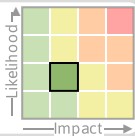
RISK AREA A
Impact **SIGNIFICANT**
Likelihood **VERY LOW**



Source River Surface
Likely duration 1 Day

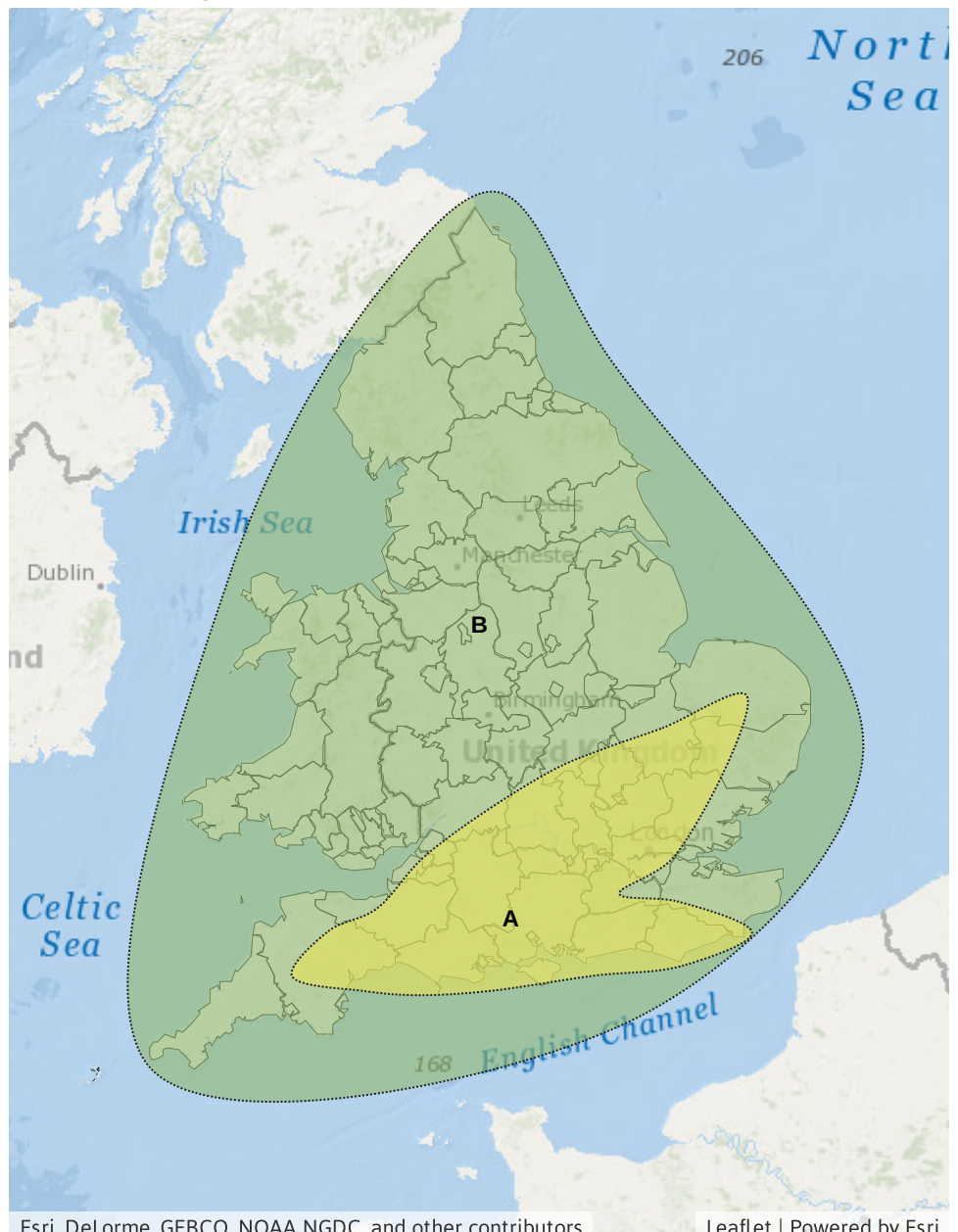
Successive heavy showers & thunderstorms bring potential for significant impacts

RISK AREA B
Impact **MINOR**
Likelihood **LOW**



Source River Surface
Likely duration 1 Day

Scattered heavy showers & thunderstorms bring potential for local minor impacts.



Esri, DeLorme, GEBCO, NOAA NGDC, and other contributors

Leaflet | Powered by Esri

Assessment of flood risk



Surface water

The surface water flood risk is LOW today (Monday).

Significant surface water flooding impacts are possible but not expected in parts of the south and east of England today (Monday), with minor impacts possible elsewhere across England and Wales. This is due to the continued risk of heavy, perhaps thundery showers.



Rivers

The river flood risk is LOW today (Monday).

Local significant river flooding impacts are possible but not expected in small, urban, fast responding water courses in parts of the south and east of England today, with locally minor impacts possible elsewhere across England and Wales. This is due to the continued risk of heavy, perhaps thundery showers.



Coastal/Tidal

The coastal/tidal flood risk is VERY LOW for the next five days.



Groundwater

The groundwater flood risk is VERY LOW for the next five days.

Flood risk matrix



Summary of potential impacts

MINIMAL

Isolated and minor flooding of low-lying land and roads
 Isolated spray/wave on coastal promenades
 Little or no disruption to travel, but wet road surfaces

MINOR

Localised flooding of land and roads
 Flooding affecting individual properties
 Disruption to travel and key sites in flood plans

SIGNIFICANT

Flooding affecting parts of communities
 Possible danger to life and damage to buildings/structures
 Disruption to travel and key sites in flood plans

SEVERE

Danger to life, severe disruption to travel
 Widespread flooding affecting whole communities
 Widespread disruption or loss of infrastructure
 Large scale evacuation of properties possible

Next statement due **10:30hrs Tuesday 10 August 2021 (all times are local)**

Contact details **Flood Forecasting Centre Duty Hydrometeorologist - 0330 135 4400**

More information <http://www.ffc-environment-agency.metoffice.gov.uk>