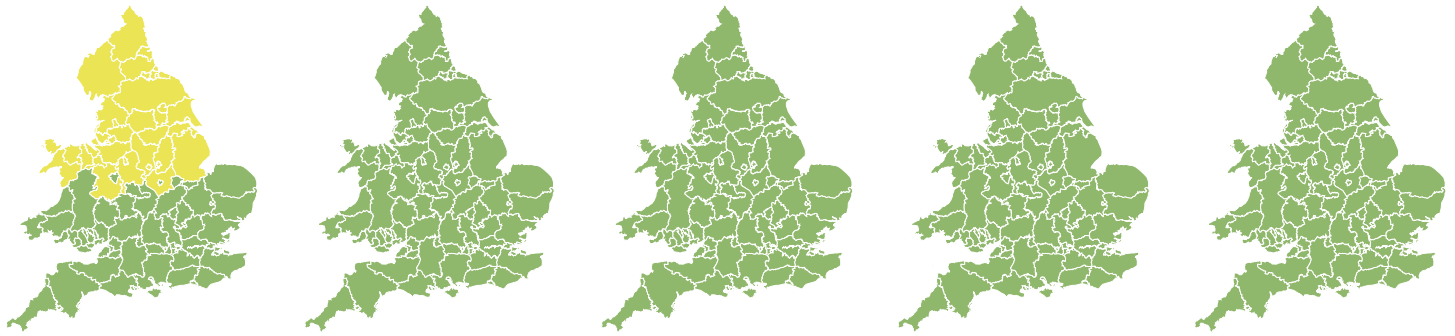


# Flood Guidance Statement

10:30hrs Sunday 08 August 2021



**Sunday**

8 Aug 2021 10:30-23:59  
Trend since last FGS

Steady →

**Monday**

9 Aug 2021

Increased ↑

**Tuesday**

10 Aug 2021

Steady →

**Wednesday**

11 Aug 2021

Steady →

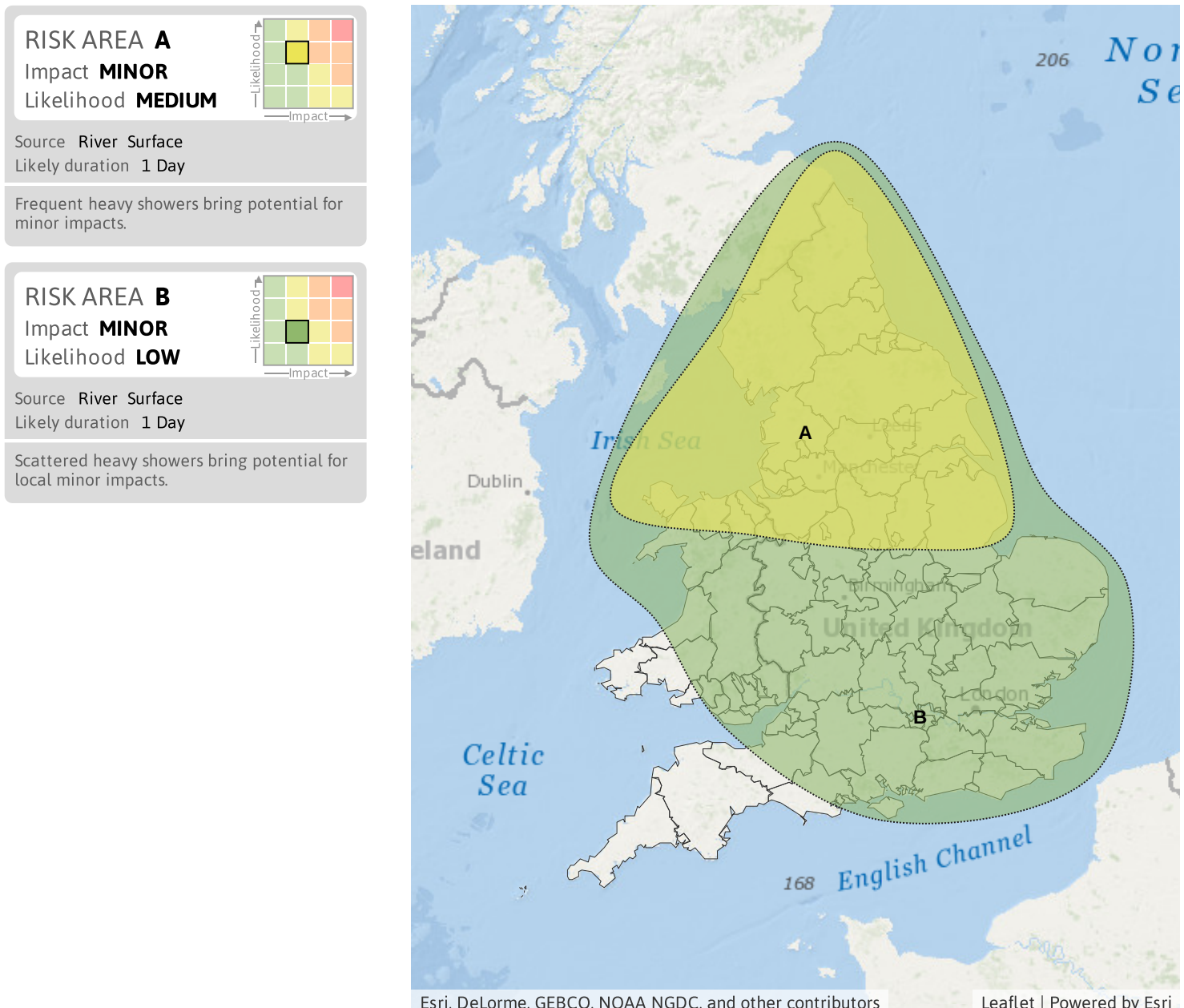
**Thursday**

12 Aug 2021

Steady →

Minor inland flooding impacts are probable on Sunday and possible on Monday. The overall flood risk is **LOW**.

## Specific Areas of Concern Map 1: Sunday 8 August 2021

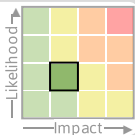


# Flood Guidance Statement

10:30hrs Sunday 08 August 2021

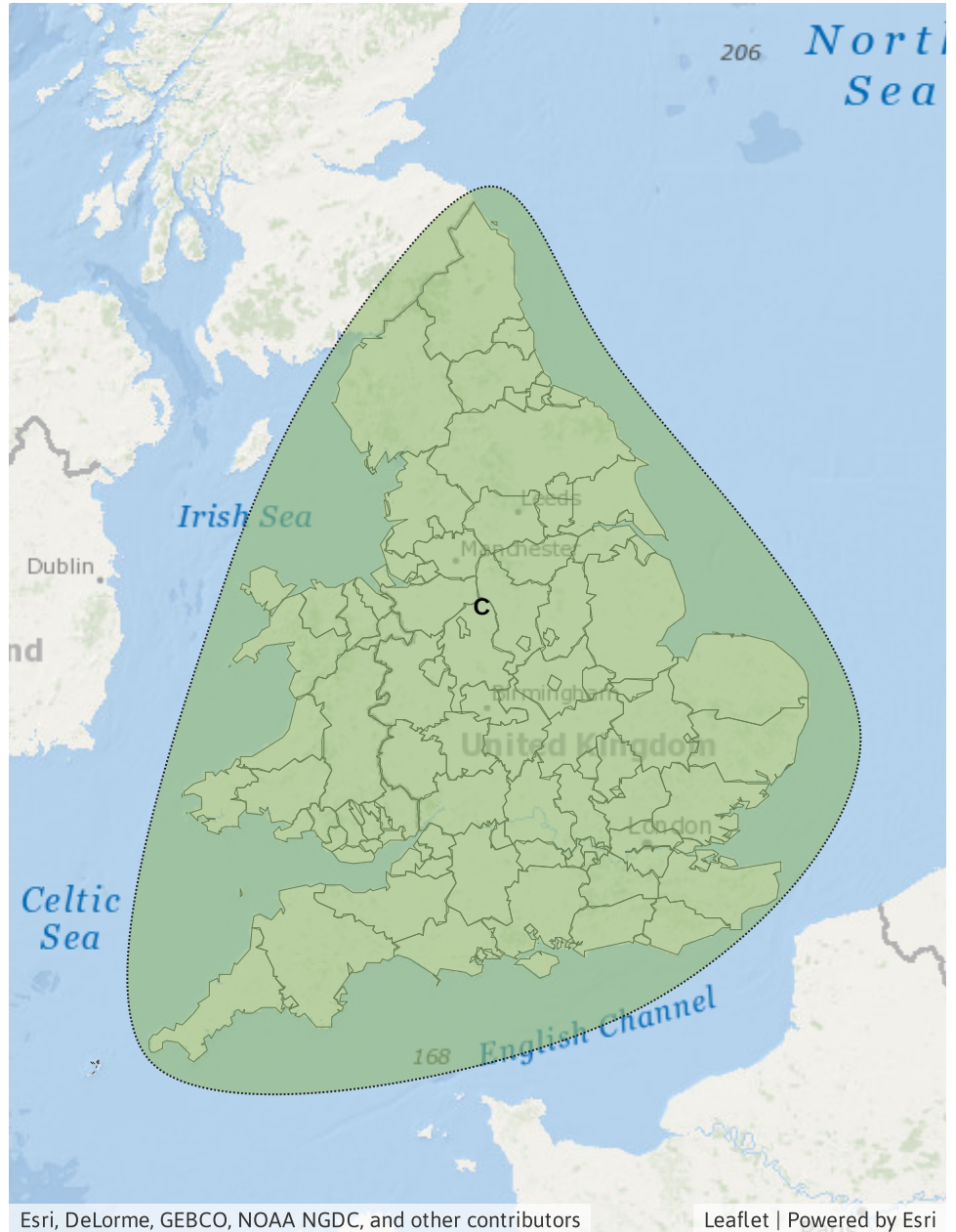
### Specific Areas of Concern Map 2: Monday 9 August 2021

**RISK AREA C**  
Impact **MINOR**  
Likelihood **LOW**



Source River Surface  
Likely duration 1 Day

Scattered heavy showers & thunderstorms bring potential for local minor impacts.



## Assessment of flood risk



### Surface water

---

The surface water flood risk is LOW today (Sunday).

Minor surface water flooding impacts are probable in parts of north and central England and north Wales today (Sunday), and are also possible elsewhere today and locally across England and Wales on Monday. This is due to the continued risk of heavy, perhaps thundery showers.



### Rivers

---

The river flood risk is LOW today (Sunday).

Local minor river flooding impacts are probable in small urban fast responding water courses in parts of north and central England and north Wales today (Sunday), and are also possible elsewhere today and locally across England and Wales on Monday. This is due to the continued risk of heavy, perhaps thundery showers.



### Coastal/Tidal

---

The coastal/tidal flood risk is VERY LOW for the next five days.



### Groundwater

---

The groundwater flood risk is VERY LOW for the next five days.

### Flood risk matrix



### Summary of potential impacts

#### MINIMAL

Isolated and minor flooding of low-lying land and roads  
Isolated spray/wave on coastal promenades  
Little or no disruption to travel, but wet road surfaces

#### MINOR

Localised flooding of land and roads  
Flooding affecting individual properties  
Disruption to travel and key sites in flood plans

#### SIGNIFICANT

Flooding affecting parts of communities  
Possible danger to life and damage to buildings/structures  
Disruption to travel and key sites in flood plans

#### SEVERE

Danger to life, severe disruption to travel  
Widespread flooding affecting whole communities  
Widespread disruption or loss of infrastructure  
Large scale evacuation of properties possible

Next statement due **10:30hrs Monday 09 August 2021 (all times are local)**

Contact details **Flood Forecasting Centre Duty Hydrometeorologist - 0330 135 4400**

More information <http://www.ffc-environment-agency.metoffice.gov.uk>